



**Additional Documents List  
Mobility and Transportation  
Infrastructure Commission  
Meeting  
June 21, 2022**

<b>Item No.</b>	<b>Agenda Item Description</b>	<b>Distributor</b>	<b>Document</b>
2	<b>Project Status Update – PWD Gerber</b>	Ted Gerber, Public Works Director	Staff Report Addendum
2	<b>Project Status Update – PWD Gerber</b>	Ted Gerber, Public Works Director	Related to “Columbia Avenue Striping & Signal Improvements” – Orange Grove and Columbia Northwest Intersection Conceptual Drawing
2	<b>Project Status Update – PWD Gerber</b>	Ted Gerber, Public Works Director	Related to “City of Pasadena ‘Stub’ Relinquishment & Transitional Project Development” – California Transportation Commission June 29-30, 2022 Meeting Agenda Item #80 Memorandum
3	<b>Review Commissioner Congress Presentation</b>	Ted Gerber, Public Works Director	June 22, 2022 Commissioner Congress MTIC Presentation



# Mobility and Transportation Infrastructure Commission Agenda Report

ITEM NO. 2  
Addendum

**DATE:** June 21, 2022  
**FROM:** H. Ted Gerber, Director of Public Works  
**SUBJECT:** Project Status Update Addendum

Operations & Maintenance (O&M) Projects	Project Status
Ramona Avenue, Oak Street, Rollin Street, & Fremont Avenue Traffic Management	<p><u>No Change from May Status</u> Public Works staff is working with Community Development staff to evaluate area specific plan documents in order to provide direction to Holy Family Church regarding traffic mitigation. Staff is planning to resume coordination with South Pasadena High School to implement a drop-off zone along Fremont Avenue, <u>along with an edge line for southbound traffic. Other recommendations from MTIC include a potential exclusive phase for pedestrians at the Bank/Fremont street crossing, and traffic control modifications to the Fremont/Rollin intersection, Diamond/Lyndon/El Cerrito intersection, and Ramona Ave between Oak and Huntington.</u></p>
<u>Measure R Projects</u>	<p><u>In addition to the Fair Oaks SR-110 Interchange Loop/Hook On-Ramp and Off-Ramp projects programmed with Measure R Mobility Improvement Project (MIP) funding, other projects are listed with Metro that could be accomplished utilizing MIP funds. The City previously referred to these as "SR-710 Early Action Projects". Staff will include discussion of these projects in its coordination with Metro and Caltrans, and future MTIC project status updates.</u></p>
<u>Traffic &amp; Parking Impacts along Glendon Way between El Centro Street and Meridian Avenue</u>	<p><u>City Council recently approved a new five year agreement with the Chamber of Commerce that contains updated language to facilitate review of the Farmer's Market event Parking Management Plan. Public Works will work with the Chamber of Commerce to make adjustments with the goal of improving traffic and parking impacts along Glendon Way.</u></p>

SHEET 1 OF 1

# CONCEPTUAL DRAWING #1

TO: SMIWM DIVISION DATE: \_\_\_\_\_

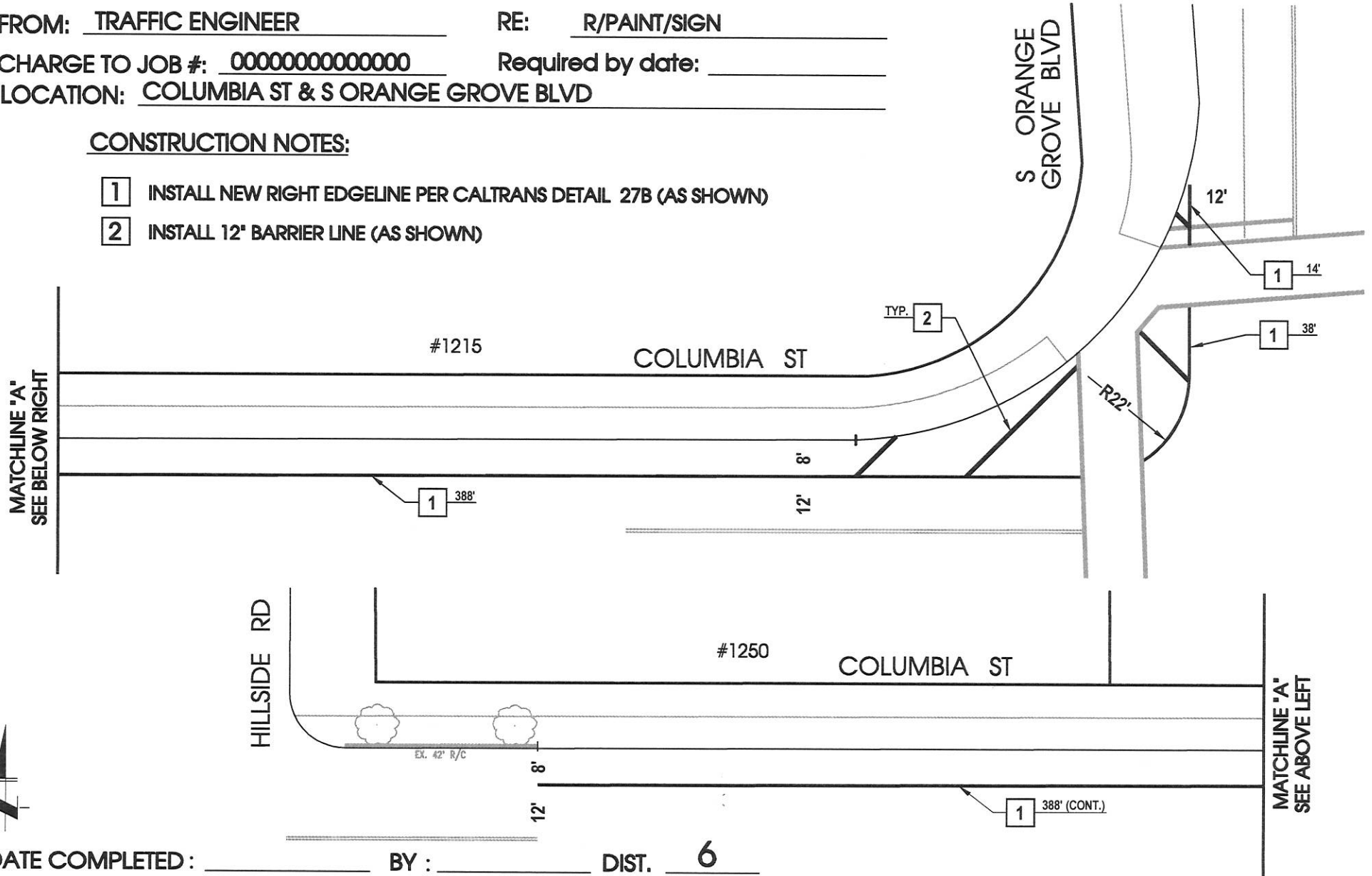
FROM: TRAFFIC ENGINEER RE: R/PAINT/SIGN

CHARGE TO JOB #: 00000000000000 Required by date: \_\_\_\_\_

LOCATION: COLUMBIA ST & S ORANGE GROVE BLVD

### CONSTRUCTION NOTES:

- 1 INSTALL NEW RIGHT EDGELINE PER CALTRANS DETAIL 27B (AS SHOWN)
- 2 INSTALL 12' BARRIER LINE (AS SHOWN)



DATE COMPLETED : \_\_\_\_\_ BY : \_\_\_\_\_ DIST. 6

CHECKED BY PDOT : \_\_\_\_\_ BY : \_\_\_\_\_

## **MEMORANDUM**

**To:** CHAIR AND COMMISSIONERS  
CALIFORNIA TRANSPORTATION COMMISSION

**CTC Meeting:** June 29-30, 2022

**From:** ANGEL PYLE, Chief Financial Officer (Acting)

**Reference Number:** 2.3c.(2), Action Item

**Prepared By:** Janice Benton, Chief  
Division of Design

**Subject:** **RELINQUISHMENT RESOLUTION**

### **ISSUE:**

Should the California Transportation Commission (Commission) approve the California Department of Transportation's (Department) request for a relinquishment resolution that will transfer highway facilities no longer needed for the State Highway System to the local agency identified in the summary?

### **RECOMMENDATION:**

The Department recommends that the Commission approve the relinquishment resolution, summarized below, that will transfer highway facilities no longer needed for the State Highway System to the local agency identified in the summary. It has been determined that each facility in the specific relinquishment resolution summarized below may be disposed of by relinquishment. Upon the recording of the approved relinquishment resolution in the county where the facilities are located, all rights, title, and interest of the State in and to the facilities to be relinquished will be transferred to the local agency identified in the summary. The facilities are safe and drivable. The local authority has been advised of the pending relinquishment a minimum of 90 days before the Commission meeting pursuant to Section 73 of the Streets and Highways Code. Any exceptions or unusual circumstances are described in the individual summary.

*"Provide a safe and reliable transportation network that serves all people and respects the environment."*

**RESOLUTION:**

Resolution R-4089 – 07-LA-710-PM T30.9/R32.5  
(Request No. 1285) – 15 Segments

Relinquishes right of way in the city of Pasadena along State Route 710 between Columbia Street and Union Street, under terms and conditions as stated in the relinquishment agreement dated June 1, 2022, determined to be in the best interest of the State. Authorized by Chapter 835, Statutes of 2019, which amended Section 622.3 of the Streets and Highways Code. See Attachment 2 for the relinquishment location.

Attachment:

Attachment 1 – Relinquishment Location Map

STATE OF CALIFORNIA  
**DEPARTMENT OF TRANSPORTATION**

**IN THE CITY OF PASADENA  
 FROM COLUMBIA STREET TO UNION STREET**

STATE	FEDERAL PROJECT NO.	DIST	COUNTY	ROUTE	POST MILES	SHEET NO.	TOTAL SHEETS
CALIF.		07	LA	710	T30.9/R32.5	1	5


DISTRICT RIGHT OF WAY ENGINEER  
 PROFESSIONAL LAND SURVEYOR  
 APPROVAL DATE



FILED FOR RECORD IN  
 STATE HIGHWAY MAP BOOK NO. \_\_\_\_\_  
 DATE \_\_\_\_\_ AT PAGE \_\_\_\_\_  
 RECORDERS INDEX NO. \_\_\_\_\_  
 RECORDS OF \_\_\_\_\_ COUNTY

NOTE: States rights are not extinguished or transfer of title is not effected until recordation of related CTC resolution in compliance with Sections 08 & 09 of the STREETS & HIGHWAYS Code

CALIFORNIA STATE TRANSPORTATION AGENCY DEPARTMENT OF TRANSPORTATION	
PROPOSED RELINQUISHMENT	
AREA TO BE RELINQUISHED  NOT TO SCALE	
DR'N BY ST	R/W MAP NO. F1534, F1214
C'LC BY JA	CONTRACT NO. 07-155024
C'KD BY JA	<b>REL-1285</b>
REVISED	

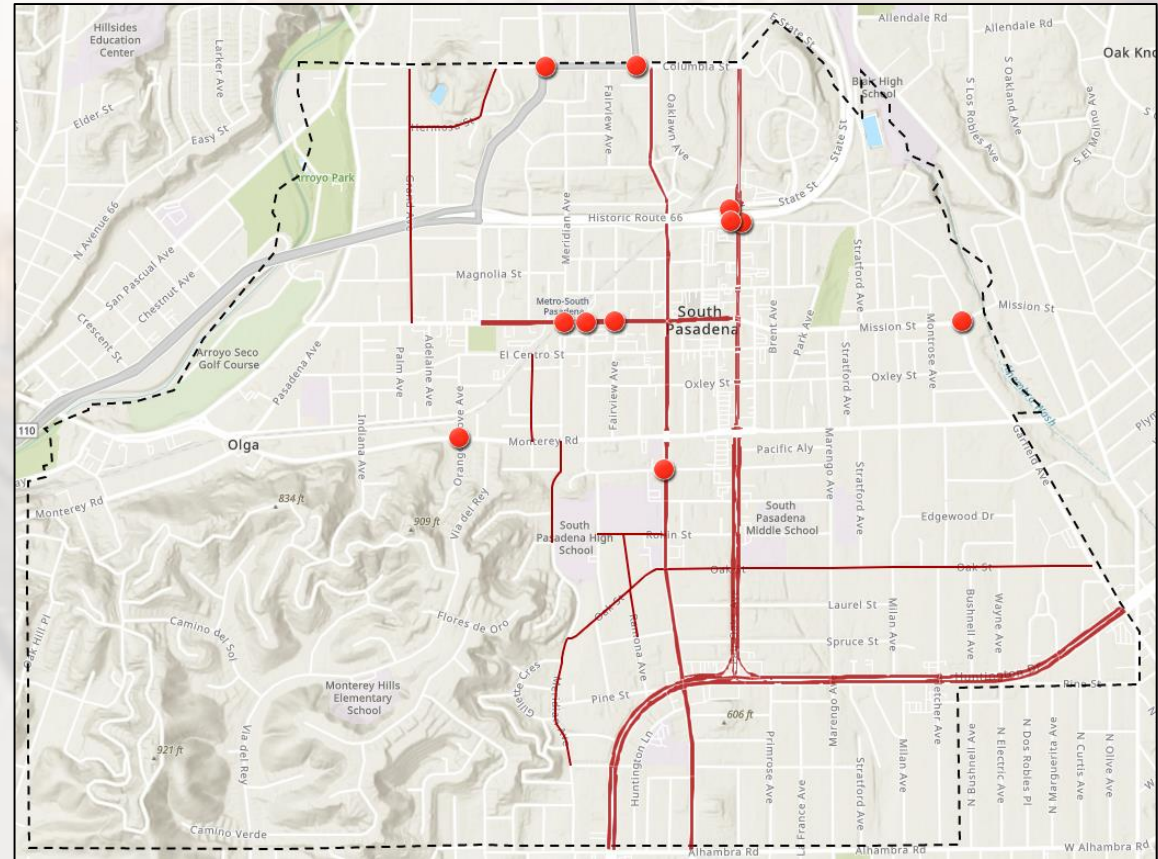


# Mobility Transportation and Infrastructure Commission



# 2021 Accomplishments

- **Slow Streets Plan**
- **Street Resurfacing Design**
- **Congestion Relief Projects**
- **Traffic Safety Projects**

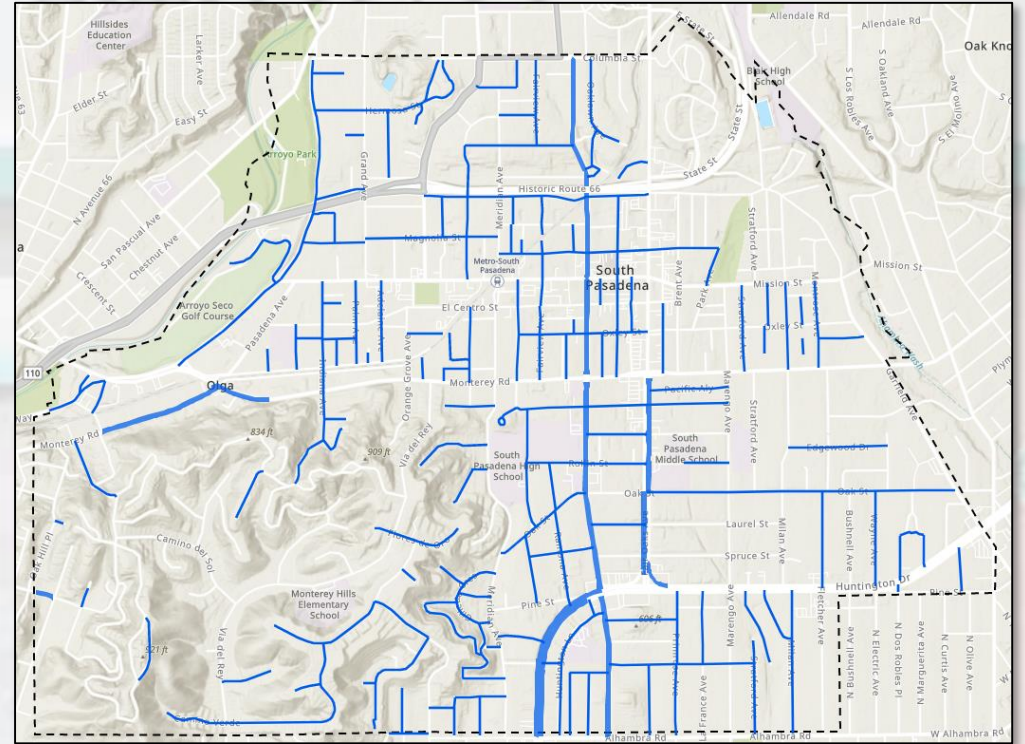


In Progress Projects & Programs



# FY 2022-2023 Work Plan

- **Slow Streets Implementation**
- **Street Resurfacing Construction**
- **Bicycle Facilities**
- **Pedestrian Improvements**



Streets Programmed for Repair