



www.FinanceDTA.com

ENGINEER'S REPORT

CITY OF SOUTH PASADENA

STREET LIGHTING AND LANDSCAPING
MAINTENANCE DISTRICT

Fiscal Year: 2024-2025

June 11, 2024

Public Finance
Public-Private Partnerships
Development Economics
Clean Energy Bonds

*Irvine / San Jose / San Francisco / Riverside
Dallas / Houston / Raleigh / Tampa*



www.FinanceDTA.com

18201 Von Karman Avenue, Suite 220
Irvine, CA 92612

CITY OF SOUTH PASADENA



ENGINEER'S REPORT STREET LIGHTING AND LANDSCAPING MAINTENANCE DISTRICT

Prepared for:

City of South Pasadena

1414 Mission Street

South Pasadena, CA 91030

TABLE OF CONTENTS

<u>SECTION</u>	<u>PAGE</u>
I INTRODUCTION	1
II PLANS AND SPECIFICATIONS.....	2
III ESTIMATES OF COSTS	4
A Fund Balance	4
IV ASSESSMENT METHODOLOGY.....	6
A Impact of Proposition 218	6
B Equivalent Dwelling Unit Assessment Methodology.....	7
C EDU Rates by Land Use.....	8
D Inventory of Assessed Parcels	9
E District Benefits	9
F Types of Benefit	10
G Zones of Benefit	11
H EDUs per Zone	11
I Citywide Benefit.....	12
J Citywide Benefit per EDU.....	12
K Local Benefit	12
L Local Benefit per EDU	13
M Assessment Summary.....	13
N Assessment Rates	14
V ASSESSMENT DIAGRAM.....	15
VI ASSESSMENT ROLL.....	16
VII LIMITATIONS OF REPORT	17
VIII CERTIFICATIONS	18

APPENDICES

- APPENDIX A FY 2024-2025 ASSESSMENT ROLL
- APPENDIX B ASSESSMENT DIAGRAM

I INTRODUCTION

This report (the "Engineer's Report") provides an analysis of the financial and administrative obligations of the Street Lighting and Landscaping Maintenance District ("District") of the City of South Pasadena (the "City").

This Engineer's Report is prepared at the direction of the City of South Pasadena and pursuant to the Landscaping and Lighting Act of 1972 ("1972 Act"), which is Part 2 of Division 15 of the Streets and Highways Code of the State of California; and in compliance with Article XIIIID added to the California Constitution in November 1996 through the passage of Proposition 218 by voters of the State of California.

In calculating the assessment for Fiscal Year ("FY") 2024-2025, this report examines the current fiscal year's financial obligations and contains the following sections:

- a. Plans and specifications of the Improvements;
- b. An estimate of the costs of the Improvements;
- c. Assessment methodology;
- d. Assessment diagram;
- e. Assessment roll;
- f. Limitations of Report; and
- g. Certifications

II PLANS AND SPECIFICATIONS

The facilities, which have been constructed within the City of South Pasadena, and those which may be subsequently constructed, will be operated, serviced, and maintained as generally described as follows:

DESCRIPTION OF IMPROVEMENTS
FOR THE CITY OF SOUTH PASADENA
STREET LIGHTING AND LANDSCAPING MAINTENANCE DISTRICT
FISCAL YEAR 2024-2025

The proposed improvements for Fiscal Year 2024-2025 may be generally described as the continued maintenance and operation of streets and sidewalks within the Assessment District, including the construction, operation, servicing and maintenance of landscaping, lighting and appurtenant facilities, including but not limited to, personnel, electrical energy, utilities such as water, materials, contracting services, and other items necessary for the satisfactory operation of these services described as follows:

- Landscaping and Appurtenant Facilities: Landscaping, planting, shrubbery, trees, irrigation systems, hardscapes, fixtures, sidewalk and curb and gutter maintenance adjacent to street trees, and appurtenant facilities, in public street and sidewalk rights-of-way, including parkways, medians and dedicated easements within the boundary of said Assessment District.
- Lighting and Appurtenant Facilities: Poles, fixtures, bulbs, conduits, equipment including guys, anchors, posts and pedestals, metering devices and appurtenant facilities as required to provide safety lighting and traffic signals in public street and sidewalk rights-of-way and easements within the boundaries of said Assessment District. Servicing of the Southern California Edison Company-owned lights shall be furnished by Southern California Edison Company or its successors or assignees and shall be adequate for the intended purpose. Rates for power and maintenance shall be authorized by the Public Utilities Commission, State of California.

Maintenance means the furnishing of services and materials for the ordinary and usual maintenance, operation and servicing of the landscaping, public lighting facilities and appurtenant facilities, including repair, removal or replacement of all or part of any of the landscaping, public lighting facilities or appurtenant facilities providing for the life, growth, health and beauty of the landscaping, including cultivation, irrigation, trimming, spraying, fertilizing and treating for disease or injury; the removal of trimmings, rubbish, debris and other solid waste; and the cleaning, sandblasting and painting of walls and other improvements to remove or cover graffiti.

Servicing means the furnishing of water for the irrigation of the landscaping and the maintenance of any of the public lighting facilities or appurtenant facilities and the furnishing of electric current or energy, gas, or other illuminating agent for the public

lighting facilities, or for the lighting or operation of landscaping or appurtenant facilities.

The plans and specifications for the improvements, showing the general nature, location, and the extent of the improvements, are on file in the office of the City Clerk and are incorporated herein by reference.

III ESTIMATES OF COSTS

Estimated costs, as provided by the City, for Fiscal Year 2024-2025 for the construction, operation, servicing and maintenance of the landscaping and lighting facilities described in Section 2 are shown in the following table.

Table 1: Estimate of Cost

Land Use Category	Local (Zones 1-3)	Citywide (Zone 1-4)	District Total
Landscape Maintenance			
Street Tree Maintenance, Removal, and Replacement	\$0	\$743,438	\$743,438
Median Landscape Maintenance	\$0	\$152,500	\$152,500
Total Landscape Maintenance	\$0	\$895,938	\$895,938
Street Lighting and Traffic Signals ^{1,2}			
Major Thoroughfare Street Lighting ^{2,3}	\$60,474	\$181,421	\$241,895
City-Owned Street Lighting	\$100,790	\$0	\$100,790
Edison-Owned Street Lighting	\$60,474	\$0	\$60,474
Street Lighting Subtotal	\$221,738	\$181,421	\$403,159
Traffic Signals	\$0	\$412,500	\$412,500
Total Street Lighting & Traffic Signals	\$221,738	\$593,921	\$815,659
Total Costs	\$221,738	\$1,489,859	\$1,711,597
Revenue			
Assessment Revenue FY 2024-2025	\$164,255	\$733,901	\$898,156
Non-Assessed Benefit Amount ^[1]	\$57,483	\$755,958	\$813,441
Total Revenue	\$221,738	\$1,489,859	\$1,711,597

[1] The City is currently levying the maximum assessment of \$71.26 per EDU and any shortfall in costs is funded through the City's General Fund.

Notes:

- Street tree maintenance costs include City staff costs and contracted costs for street tree maintenance and street tree related sidewalk repair.
- Street lighting costs include City staff costs and electricity. The street lighting total (\$403,159) is allocated 60% to Major Thoroughfare (\$241,895), 25% to City-Owned (\$100,790) and 15% to Edison-Owned (\$60,474).
- Major Thoroughfare street lighting costs (\$241,895) are allocated 25% to Local Zone 1 (\$60,474) and 75% to Citywide (\$181,421).
- Administrative costs include City staff costs and contracted costs to manage the District and process the annual assessment levy.

A Fund Balance

The 1972 Act requires that a special fund be set up for the revenues and expenditures of the District. Funds raised by assessment shall be used only for the purpose as stated herein. A

contribution to the District by the City may be made to reduce assessments or to fund costs which are greater than revenue from the assessments, as the City Council deems appropriate. Any balance or deficit remaining on July 1 must be carried over to the next fiscal year. Estimated beginning and ending fund balances for Fiscal Year 2024-2025 are shown in the following table:

Table 2: Fund Balance

Description	Amount
Fiscal Year 2023-2024	
Beginning Balance (July 1, 2023)	\$94,009
Revenue	\$910,048
Expenditures	(\$1,602,268)
Contribution from Other Sources	\$598,211
Estimated Ending Balance (June 30, 2024)	\$0
Fiscal Year 2024-2025	
Estimated Beginning Balance (July 1, 2024)	\$0
Revenue	\$898,156
Expenditures	(\$1,711,597)
Contribution from General Fund	\$813,441
Estimated Ending Balance (June 30, 2025)	\$0

IV ASSESSMENT METHODOLOGY

Street and Highways Code Section 22573 requires that maintenance assessments be levied according to benefit rather than according to assessed value. This section states that “the net amount to be assessed upon lands within an assessment district may be apportioned by any formula or method which fairly distributes the net amount among all assessable lots or parcels in proportion to the estimated benefits to be received by each such lot or parcel from the improvements.”

The 1972 Act permits the designation of areas of benefit within any individual assessment district if “by reason of variations in the nature, location, and extent of the improvements, the various areas will receive different degrees of benefit from the improvements.” (Sec. 22574). Thus, the 1972 Act requires the levy of a true “assessment” rather than a “special tax.”

A Impact of Proposition 218

In November 1996, the voters of California adopted Proposition 218, which has been codified as Articles XIIC and XIID of the California Constitution. Proposition 218 imposed a number of substantive and procedural requirements on taxes, assessments, and property-related fees imposed by local governments in California.

- “Grandfathered” Assessments: Since the District Assessments were imposed prior to November 5, 1996, they are “grandfathered” under Article XIID, Section 5(a) of the Constitution, which permits the continuation of assessments existing prior to the effective date of Proposition 218 so long as the assessments are imposed exclusively to finance the capital costs or maintenance and operation expenses for sidewalks, streets, sewers, water, flood control, drainage systems or vector control. Since 1997, the City elected to proceed with the “grandfathering” of the District which has allowed the annual renewal of the District Assessments at the rates that existed when Proposition 218 went into effect. Any increase above such rates must be in compliance with Proposition 218 and requires property-owner approval.
- Maintenance Cost Inflation: There has been an increase of cost to provide services over the years which have increased the District expenditures. However, the revenues have stayed the same due to the Proposition 218 limitations. As a result, the street light, traffic signal, and tree maintenance have been deferred. In addition, due to combined drought and aging forestry, staff has observed a substantial number of dead and diseased trees along with an increase in the number of claims due to fallen tree branches. As District operations and maintenance costs have increased, either maintenance has been deferred or the City's General Fund has been used to subsidize a portion of the costs. For Fiscal Year 2024-2025, it is estimated that the revenue shortfall for the District will be approximately \$813,441.

- Fiscal Year 2017/18 Proposed Assessment Rate Increase. In an attempt to generate additional revenues and eliminate the General Fund subsidy, the City proposed to form a new assessment District that would replace the existing assessment District if approved by property owners within the District by way of an assessment balloting procedure in compliance with Proposition 218. In January 2017, property owners were asked to vote in favor of, or against, the new District with increased rates that would be sufficient to cover District costs, as well as a built-in annual inflation factor to allow rate escalation to match up with cost inflation. The property owners did not vote in favor of the new District and the existing District remains in place.

B Equivalent Dwelling Unit Assessment Methodology

The Equivalent Dwelling Unit method uses the single-family home as the basic unit of assessment. A single-family home equals one Equivalent Dwelling Unit (EDU). Every other land-use is converted to EDU's based on an assessment formula appropriate for the City. Multi-family and condominium parcels are converted to EDU's based on the number of dwelling units on each parcel of land. Commercial and Industrial parcels are converted to EDU's based on the lot size of each parcel of land.

- Single-Family Residential: The single-family parcel has been selected as the basic unit for calculation of the benefit assessments. This basic unit shall be called an Equivalent Dwelling Unit ("EDU"). Parcels designated as single family residential per the Los Angeles County land-use code are assessed 1 EDU.
- Multi-Family Residential: Multi-family uses, as well as condominiums, are given a factor of 0.80 EDU per dwelling unit. Based on data from representative cities in Southern California, the multi-family residential factor of 80 percent is determined by the statistical proportion of relative trip generation from diverse types of residential uses, in combination with population density per unit.
- Commercial/Industrial: Commercial/Industrial properties are designated as commercial, industrial, recreational, institutional, or miscellaneous uses per the Los Angeles County land-use codes. In converting improved Commercial/Industrial properties to EDUs, the factor used is the City of South Pasadena's average single family residential lot size of 7,500 square feet, or 5.808 dwelling units per acre. The Commercial/Industrial parcels will be assessed 5.808 EDU for the first acre or any portion thereof, and then 25% of 5.808 EDUs (1.452) for every additional acre or portion thereof, as the utilization of that portion of non-residential property greater than one acre is reduced and will be treated as vacant land. The minimum number of EDUs per parcel will be 1 EDU.
- Vacant Property: Vacant property is described as parcels with no improved structures. Property values in a community increase when public infrastructure is in place, improved, operable, safe, clean, and maintained, all properties, including vacant parcels, receive benefits as this is the basis of their value. Based upon the opinions of professional appraisers, appraising current market property values for

real estate in Southern California, the land value portion of a property typically ranges from 20 to 30 percent; in South Pasadena, we find that the average is about 50 percent. Additionally, the utilization of vacant property is significantly less than improved property and vacant property has a traffic generation rate of 0. Therefore, vacant property will be assessed at the rate of 25 percent of improved property.

- Vacant Residential: Parcels defined as single family residential parcels which do not have structures on the parcels are assessed 25% of a single-family dwelling. The parcels will be assessed 0.25 EDU per parcel.
- Vacant Non-Residential: Parcels defined as parcels which are not single-family residential, and which do not have structures on the parcel are assessed based upon the acreage of the parcel. The parcels will be assessed at the rate of 25% of the developed non-residential properties, or 1.452 EDU per acre or any portion thereof, with a minimum of 0.25 EDU per parcel.

Landlocked parcels and small parcels are not assessed; nor are public streets, public properties, utility easements, right-of-way, public schools, public parks, and common areas.

C EDU Rates by Land Use

The land-use category for each parcel is based on the Los Angeles County Assessor's Roll. A summary of EDU Rates by Land Use is shown below.

Table 3: EDU Rates by Land Use

Land Use Category	EDU Rates
0 Non-Assessed	0.00 EDU per Parcel
1 Single-Family Residential ("SFR")	1.00 EDU per Dwelling Unit
2 Multi-Family Residential / Condominiums	0.80 EDU per Dwelling Unit
3 Commercial / Industrial ¹	5.808 EDU per Acre for the first Acre plus 1.452 EDU per Acre for each additional Acre
4 Vacant – Residential	0.25 EDU per Parcel
5 Vacant – Non-Residential	1.452 EDU per Acre ³

Note:

1. Based on the average size for SFR lots in the City of 7,500 SF which equals 5.808 Dwelling Units / Acre.
2. First acre, minimum 1.00 EDU per Parcel
3. Minimum 0.25 EDU per Parcel

D Inventory of Assessed Parcels

Information from the Los Angeles County Assessor's Roll, Assessor's Parcel Maps, and the City of South Pasadena's Planning Department was utilized to create the inventory of parcels in the District. The total number of assessed parcels; residential units; commercial, industrial, and vacant acreage and calculated EDUs for each land use category are shown in the following table:

Table 4: Inventory of Assessed Parcels

Land Use Category	No. of Parcels	Dwelling Units	Acres	EDUs
1 Single-Family Residential ("SFR")	4,376	4,376	N/A	4,376.00
2 Multi-Family Residential/Condominiums	2,039	6,525	N/A	5,220.00
3 Commercial / Industrial	323	N/A	121.61	649.95
4 Vacant – SFR	186	N/A	N/A	46.50
5 Vacant – Non-SFR	19	N/A	3.48	6.41
District Totals	6,943	10,901	125.09	10,298.86

E District Benefits

Parcels within the District receive benefit from the maintenance and operation of District improvements. Benefits received by parcels within the District are described below:

- **Landscaping:** All parcels in the City receive benefit from the landscaping maintenance funded by the District. The City maintains trees and miscellaneous shrubbery throughout the City. The trees and shrubbery are located within the public street and sidewalk rights-of-way, including in medians and parkways.

The trees and shrubbery provide an aesthetically pleasing environment, shade, beautification, air purification and sound attenuation. These positive attributes increase the desirability of, and are special and direct benefits to, all properties throughout the City. Furthermore, trees and landscaping, if well maintained, provide beautification, shade, and enhancement of the desirability of the surroundings.

- **Lighting:** The proper functioning of street lighting is imperative for the welfare and safety of the public and property throughout the City. Proper maintenance and servicing of the street lighting system benefits properties within the District by providing proper illumination for ingress and egress and safe traveling at night.

Improved security, fuel conservation, protection of property from crime and vandalism, and reduction of traffic accidents, are special and direct benefits to all properties within the City; lighting benefits are related to public safety and property protection and therefore increase desirability.

- **Traffic Signals:** The proper functioning of traffic signals is imperative for the welfare and safety of the public and property throughout the City. Proper operation and

maintenance of the traffic signal system is imperative to public convenience, orderly traffic flow, enhanced congestion management, and safety.

The City operates and maintains the traffic signal network and related components, including 30+ traffic signals and multiple pedestrian crossing devices.

The City costs to administer the maintenance and operations of the improvements, including administration of the District, also provide benefit to all properties in the District.

F Types of Benefit

There are two types of benefits that parcels receive from the maintenance and operation of the improvements as described below.

- **Citywide Benefits:** Benefits which are received by all taxable parcels in the City are considered to be Citywide Benefits, and the associated costs of these benefits are spread equally, based on Equivalent Dwelling Units, to all parcels within the District.

The maintenance of street trees and leaf debris removal, sidewalk, curb and gutter repair adjacent to trees throughout the City, medians on Huntington Drive, Monterey Avenue and Fair Oaks are Citywide Benefits. All of the landscaping maintenance budget is attributed to Citywide Benefits and is assessed to all parcels in the District.

Street lighting on the major thoroughfares provide Citywide Benefits, as all property in the City derive benefit from the convenience, safety and protection of people and property they provide. 75% of the Major Thoroughfare Street Lighting budget is attributed to Citywide Benefits and is assessed to all parcels in the District.

- **Local Benefits:** Benefits which are not received by all parcels in the City are considered to be Local Benefits, and the associated costs of these benefits are spread equally, based on Equivalent Dwelling Units, to only those parcels within the District receiving such benefits.

Parcels that receive their local street lighting from the Edison-owned streetlights within the City receive the same amount of Local Benefit and the budget for the Edison street light system is assessed equally, based on Equivalent Dwelling Units, to those parcels only.

Similarly, parcels that receive their local street lighting from the City-owned street lights within the City receive the same amount of Local Benefit and the budget for the City street light system is assessed equally, based on Equivalent Dwelling Units, to those parcels only.

Parcels that receive their local street lighting from the major thoroughfare streetlights receive the same amount of Local Benefit and 25% of the budget for the major thoroughfare street light system is allocated to such benefit, the amount of which is assessed equally, based on Equivalent Dwelling Units, to those parcels only.

G Zones of Benefit

There are two types of benefits that parcels receive from the maintenance and operation of the improvements as described below.

- Zone 1: This zone consists of all property which is adjacent to the major thoroughfares in the District. Local Benefit received from the major thoroughfare streetlights, equal to 25% of the major thoroughfare street lighting budget is allocated to Zone 1 parcels.
- Zone 2: This zone consists primarily of residential property which is served by the City street lighting system. Local Benefit received from the City street lights, equal to 100% of the City street lighting budget is allocated to Zone 2 parcels.
- Zone 3: This zone consists primarily of residential property which is served by the Edison street lighting system. Local Benefit received from the Edison street lights, equal to 100% of the Edison street lighting budget, is allocated to Zone 3 parcels.
- Zone 4: This zone consists of parcels which do not have Local Benefits from street lighting and, therefore, receive only the Citywide Benefits.

H EDUs per Zone

Citywide Benefits are allocated to all assessable parcels in the City pro rata based on the total number of Citywide EDUs. Local Benefits are allocated to parcels in their respective Zones pro rata based on the total number of Zone EDUs. The distribution of EDUs per Zone is shown below.

Table 5:EDUs per Zone

Benefit Zone	EDUs
Zone 1 (Major Thoroughfare Parcels)	2,020.270
Zone 2 (Residential Property - City Owned Lights)	2,052.686
Zone 3 (Residential Property - Edison Owned Lights)	5,825.003
Zone 4 (No Local Benefits - Citywide Benefits Only)	400.900
Total	10,298.859

I Citywide Benefit

All parcels within the City receive Citywide Benefits. The total amount of Citywide Benefits is shown in the following table:

Table 6: Citywide Benefit

Budget Item	Benefit Amount
Street Tree Maintenance, Removal, and Replacement	\$743,438
Median Landscape Maintenance	\$152,500
Major Thoroughfare Street Lighting	\$181,421
Traffic Signals	\$412,500
Total Citywide Benefit	\$1,489,859

J Citywide Benefit per EDU

The calculated assessment rate and the maximum assessment rate for Citywide Benefits are shown below:

Table 7: Citywide Benefit per EDU

Budget Item	Benefit Amount
Total Citywide Benefit	\$1,489,859
Divided by Total Citywide EDUs	÷ 10,298.86
Calculated Citywide Benefit Per EDU	\$144.66
Maximum Citywide Benefit Per EDU [1]	\$71.26

[1] Amount established at time of formation of the District.

K Local Benefit

Parcels located within each Zone receive Local Benefits for their specific Zone. The total amount of Local Benefits for each Zone are shown below:

Table 8: Local Benefit

Budget Item	Zone 1	Zone 2	Zone 3	Zone 4	Local Total
Major Thoroughfare	\$60,474	\$0	\$0	\$0	\$60,474
City-Owned System	\$0	\$100,790	\$0	\$0	\$100,790
Edison-Owned System	\$0	\$0	\$60,474	\$0	\$60,474
Total Local Benefit	\$60,474	\$100,790	\$60,474	\$0	\$221,738

L Local Benefit per EDU

The calculated assessment rate and the maximum assessment rate for Local Benefits for each Zone are shown in the following table:

Table 9: Local Benefit per EDU

Budget Item	Zone 1	Zone 2	Zone 3	Zone 4
Total Local Benefit:	\$60,474	\$100,790	\$60,474	\$0
Divided by Total Zone EDUs	÷ 2,020.27	÷ 2,052.69	÷ 5,825.00	÷ 400.90
Calculated Local Benefit Per EDU	\$29.93	\$49.10	\$10.38	\$0.00
Maximum Local Benefit Per EDU [1]:	\$25.86	\$32.83	\$7.66	\$0.00

[1] Amounts established at time of formation of the District

M Assessment Summary

The calculated assessment amount and the maximum assessment amount for each Zone, including both Citywide Benefits and Local Benefits are shown in the following table:

Table 10: Assessment Summary by Zone

Description	Zone 1	Zone 2	Zone 3	Zone 4	Total
Calculated Citywide Benefit Assessment	\$292,257	\$296,947	\$842,659	\$57,995	\$1,489,858
Calculated Local Benefit Assessment	\$60,474	\$100,790	\$60,474	\$0	\$221,739
Total Calculated Benefit Assessment:	\$352,731	\$397,737	\$903,133	\$57,995	\$1,711,597

Maximum Citywide Benefit Assessment	\$143,965	\$146,275	\$415,092	\$28,569	\$733,900
Maximum Local Benefit Assessment	\$52,245	\$67,389	\$44,622	\$0	\$164,256
Total Maximum Benefit Assessment	\$196,210	\$213,664	\$459,714	\$28,569	\$898,156

Non-Assessed Benefit Assessment	\$156,521	\$184,073	\$443,419	\$29,426	\$813,441
--	------------------	------------------	------------------	-----------------	------------------

N Assessment Rates

The calculated assessment rates and the maximum assessment rate for each Zone, including both Citywide Benefits and Local Benefits, are shown in the following table.

Table 11: Assessment Rate per EDU by Zone

Description	Zone 1	Zone 2	Zone 3	Zone 4
Calculated Citywide Rate Per EDU	\$144.66	\$144.66	\$144.66	\$144.66
Calculated Local Rate Per EDU	\$29.93	\$49.10	\$10.38	\$0.00
Total Calculated Rate Per EDU:	\$174.60	\$193.76	\$155.04	\$144.66
Maximum Citywide Rate Per EDU [1]	\$71.26	\$71.26	\$71.26	\$71.26
Maximum Local Rate Per EDU [1]	\$25.86	\$32.83	\$7.66	\$0.00
Total Maximum Rate Per EDU [1]:	\$97.12	\$104.09	\$78.92	\$71.26
Non-Assessed Rate Per EDU:	\$77.48	\$89.67	\$76.12	\$73.40

[1] Amounts established at time of formation of the District.

V ASSESSMENT DIAGRAM

The boundaries of the District are coterminous with the boundaries of the City of South Pasadena. A diagram showing the exterior boundaries of the District and the lines and dimensions of each lot or parcel of land within the District has been submitted to the office of the City Clerk of the City of South Pasadena, and is included in Appendix B herein.

VI ASSESSMENT ROLL

The assessment set forth for each parcel is shown on the Assessment Roll for the District, included herein as Appendix A, as "Assessment Roll for City of South Pasadena, Street Lighting & Landscaping Maintenance District, Fiscal Year 2024-2025."

The Assessment Roll lists all parcels within the boundaries of the District as shown on the Assessment Diagram and on the last equalized roll of the Assessor of the County of Los Angeles, which is by reference made part of this report along with the proposed assessment amount for each benefiting parcel.

VII LIMITATIONS OF REPORT

The conclusions, calculations and recommendations in this report assume that all information and data provided to DTA Municipal Solutions by the City of South Pasadena was true and correct. Such data includes, but is not limited to: City budget data, parcel and property information, the initial fiscal year 2023-2024 parcel database, and the assessment methodology and authorized uses as described in the prior year Engineer's Report.


VIII CERTIFICATIONS

1. I, the _____ of the City of South Pasadena, California, hereby certify that the foregoing assessment, in the amounts set forth in the Assessment Roll included with this Engineer's Report, with the diagram attached to it, was filed with me on _____.

_____, 2024
City Clerk, City of South Pasadena Date


2. DTA has prepared this Engineer's Report and does hereby certify that the amounts set forth in Table 1 under Engineer's Cost Estimate herein, and the individual assessment amounts shown in the Assessment Roll included with this Engineer's Report, have been computed in accordance with the order of the City of South Pasadena, as expressed by its Resolution No. _____ duly adopted by the City Council on _____.

David Taussig and Associates, Inc. d/b/a DTA



Stephen A. Runk, P.E.
License Number: C23473

June 4, 2024
_____, 2024
Date




3. I, the _____ of the City of South Pasadena, California, hereby certify that the foregoing assessment, in the amounts set forth in the Assessment Roll included with this Engineer's Report was approved and confirmed by the City of South Pasadena on _____, 2024; by Resolution No. _____.

_____, 2024
City Clerk, City of South Pasadena Date

APPENDIX A

City of South Pasadena LLMD



**FY 2024-2025
ASSESSMENT ROLL**

**CITY OF SOUTH PASADENA
STREET LIGHTING AND LANDSCAPING MAINTENANCE DISTRICT
FISCAL YEAR 2024-2025 ASSESSMENT ROLL**

<u>Formatted APN</u>	<u>Land Use</u>	<u>Zone</u>	<u>Units</u>	<u>Acres</u>	<u>EDUs</u>	<u>Assessment</u>	<u>Property Address</u>
5301-028-034	SFV	4	0	0.00	0.25	\$17.82	
5301-028-035	SFV	4	0	0.00	0.25	\$17.82	
5301-028-036	SFV	4	0	0.00	0.25	\$17.82	
5301-028-037	SFV	4	0	0.00	0.25	\$17.82	
5301-028-042	SFR	3	1	0.00	1.00	\$78.92	4756 COLLIS AVE
5301-028-050	SFV	4	0	0.00	0.25	\$17.82	
5301-028-051	SFV	4	0	0.00	0.25	\$17.82	
5301-028-052	SFV	4	0	0.00	0.25	\$17.82	
5301-028-053	SFV	3	0	0.00	0.25	\$19.74	
5301-028-054	SFV	3	0	0.00	0.25	\$19.74	
5306-006-001	SFV	4	0	0.00	0.25	\$17.82	
5306-006-024	SFV	4	0	0.00	0.25	\$17.82	
5306-006-025	SFV	4	0	0.00	0.25	\$17.82	
5306-006-048	SFV	4	0	0.00	0.25	\$17.82	
5306-006-053	SFV	4	0	0.00	0.25	\$17.82	
5308-001-024	SFR	2	1	0.00	1.00	\$104.09	1601 INDIANA AVE
5308-001-025	SFR	2	1	0.00	1.00	\$104.09	1619 INDIANA AVE
5308-001-026	SFR	2	1	0.00	1.00	\$104.09	1625 INDIANA AVE
5308-001-027	SFR	2	1	0.00	1.00	\$104.09	1631 INDIANA AVE
5308-001-028	SFR	2	1	0.00	1.00	\$104.09	1637 INDIANA AVE
5308-001-029	SFR	2	1	0.00	1.00	\$104.09	1643 INDIANA AVE
5308-001-030	SFR	2	1	0.00	1.00	\$104.09	1649 INDIANA AVE
5308-001-031	SFR	2	1	0.00	1.00	\$104.09	1655 INDIANA AVE
5308-001-032	SFR	2	1	0.00	1.00	\$104.09	1661 INDIANA AVE
5308-001-033	SFR	2	1	0.00	1.00	\$104.09	1701 VIA DEL REY
5308-001-034	SFR	2	1	0.00	1.00	\$104.09	1707 VIA DEL REY
5308-001-035	SFR	2	1	0.00	1.00	\$104.09	1713 VIA DEL REY
5308-001-036	SFR	2	1	0.00	1.00	\$104.09	1719 VIA DEL REY
5308-001-037	SFR	2	1	0.00	1.00	\$104.09	1725 VIA DEL REY
5308-001-038	SFR	2	1	0.00	1.00	\$104.09	1731 VIA DEL REY
5308-001-039	SFR	2	1	0.00	1.00	\$104.09	1737 VIA DEL REY
5308-001-040	SFR	2	1	0.00	1.00	\$104.09	1743 VIA DEL REY
5308-001-041	SFR	2	1	0.00	1.00	\$104.09	1749 VIA DEL REY
5308-001-042	SFR	2	1	0.00	1.00	\$104.09	1755 VIA DEL REY
5308-001-043	SFR	2	1	0.00	1.00	\$104.09	366 CAMINO DEL SOL
5308-001-044	SFR	2	1	0.00	1.00	\$104.09	360 CAMINO DEL SOL
5308-001-045	SFR	2	1	0.00	1.00	\$104.09	354 CAMINO DEL SOL
5308-001-046	SFR	2	1	0.00	1.00	\$104.09	348 CAMINO DEL SOL
5308-001-047	SFR	2	1	0.00	1.00	\$104.09	342 CAMINO DEL SOL
5308-001-048	SFR	2	1	0.00	1.00	\$104.09	336 CAMINO DEL SOL
5308-001-049	SFR	2	1	0.00	1.00	\$104.09	330 CAMINO DEL SOL
5308-001-050	SFR	2	1	0.00	1.00	\$104.09	324 CAMINO DEL SOL
5308-001-051	SFR	2	1	0.00	1.00	\$104.09	318 CAMINO DEL SOL
5308-001-052	SFR	2	1	0.00	1.00	\$104.09	312 CAMINO DEL SOL
5308-001-053	SFR	2	1	0.00	1.00	\$104.09	306 CAMINO DEL SOL
5308-001-054	SFR	2	1	0.00	1.00	\$104.09	300 CAMINO DEL SOL
5308-001-055	SFR	2	1	0.00	1.00	\$104.09	1624 SANTA TERESA ST
5308-001-056	SFR	2	1	0.00	1.00	\$104.09	1618 SANTA TERESA ST
5308-001-057	SFR	2	1	0.00	1.00	\$104.09	331 CAMINO DEL CIELO
5308-001-058	SFR	2	1	0.00	1.00	\$104.09	337 CAMINO DEL CIELO
5308-001-059	SFR	2	1	0.00	1.00	\$104.09	343 CAMINO DEL CIELO
5308-001-060	SFR	2	1	0.00	1.00	\$104.09	349 CAMINO DEL CIELO
5308-001-061	SFR	2	1	0.00	1.00	\$104.09	355 CAMINO DEL CIELO

<u>Formatted APN</u>	<u>Land Use</u>	<u>Zone</u>	<u>Units</u>	<u>Acres</u>	<u>EDUs</u>	<u>Assessment</u>	<u>Property Address</u>
5308-001-062	SFR	2	1	0.00	1.00	\$104.09	362 CAMINO DEL CIELO
5308-001-063	SFR	2	1	0.00	1.00	\$104.09	356 CAMINO DEL CIELO
5308-001-064	SFR	2	1	0.00	1.00	\$104.09	350 CAMINO DEL CIELO
5308-001-065	SFR	2	1	0.00	1.00	\$104.09	344 CAMINO DEL CIELO
5308-001-066	SFR	2	1	0.00	1.00	\$104.09	338 CAMINO DEL CIELO
5308-002-023	SFR	2	1	0.00	1.00	\$104.09	253 CAMINO DEL SOL
5308-002-024	SFR	2	1	0.00	1.00	\$104.09	1707 LAS PALMITAS ST
5308-002-025	SFR	2	1	0.00	1.00	\$104.09	1713 LAS PALMITAS ST
5308-002-026	SFR	2	1	0.00	1.00	\$104.09	1719 LAS PALMITAS ST
5308-002-027	SFR	2	1	0.00	1.00	\$104.09	1725 LAS PALMITAS ST
5308-002-028	SFR	2	1	0.00	1.00	\$104.09	1731 LAS PALMITAS ST
5308-002-029	SFR	2	1	0.00	1.00	\$104.09	1737 LAS PALMITAS ST
5308-002-030	SFR	2	1	0.00	1.00	\$104.09	1743 LAS PALMITAS ST
5308-002-031	SFR	2	1	0.00	1.00	\$104.09	1749 LAS PALMITAS ST
5308-002-032	SFR	2	1	0.00	1.00	\$104.09	1755 LAS PALMITAS ST
5308-002-033	SFR	2	1	0.00	1.00	\$104.09	1756 LAS PALMITAS ST
5308-002-034	SFR	2	1	0.00	1.00	\$104.09	1750 LAS PALMITAS ST
5308-002-035	SFR	2	1	0.00	1.00	\$104.09	1746 LAS PALMITAS ST
5308-002-036	SFR	2	1	0.00	1.00	\$104.09	1734 LAS PALMITAS ST
5308-002-037	SFR	2	1	0.00	1.00	\$104.09	1720 LAS PALMITAS ST
5308-002-038	SFR	2	1	0.00	1.00	\$104.09	1706 LAS PALMITAS ST
5308-002-039	SFR	2	1	0.00	1.00	\$104.09	271 CAMINO DEL SOL
5308-002-040	SFR	2	1	0.00	1.00	\$104.09	279 CAMINO DEL SOL
5308-002-041	SFR	2	1	0.00	1.00	\$104.09	285 CAMINO DEL SOL
5308-002-042	SFR	2	1	0.00	1.00	\$104.09	291 CAMINO DEL SOL
5308-002-043	SFR	2	1	0.00	1.00	\$104.09	297 CAMINO DEL SOL
5308-002-044	SFR	2	1	0.00	1.00	\$104.09	301 CAMINO DEL SOL
5308-002-045	SFR	2	1	0.00	1.00	\$104.09	307 CAMINO DEL SOL
5308-002-046	SFR	2	1	0.00	1.00	\$104.09	315 CAMINO DEL SOL
5308-002-047	SFR	2	1	0.00	1.00	\$104.09	327 CAMINO DEL SOL
5308-002-048	SFR	2	1	0.00	1.00	\$104.09	333 CAMINO DEL SOL
5308-002-049	SFR	2	1	0.00	1.00	\$104.09	339 CAMINO DEL SOL
5308-002-050	SFR	2	1	0.00	1.00	\$104.09	345 CAMINO DEL SOL
5308-002-051	SFR	2	1	0.00	1.00	\$104.09	1801 LA MANZANITA ST
5308-002-052	SFR	2	1	0.00	1.00	\$104.09	1807 LA MANZANITA ST
5308-002-053	SFR	2	1	0.00	1.00	\$104.09	1821 LA MANZANITA ST
5308-002-054	SFR	2	1	0.00	1.00	\$104.09	1833 LA MANZANITA ST
5308-002-055	SFR	2	1	0.00	1.00	\$104.09	1841 LA MANZANITA ST
5308-002-056	SFR	2	1	0.00	1.00	\$104.09	1847 LA MANZANITA ST
5308-002-057	SFR	2	1	0.00	1.00	\$104.09	1854 LA MANZANITA ST
5308-002-059	SFV	2	0	0.00	0.25	\$26.03	217 CAMINO DEL SOL
5308-002-060	SFR	2	1	0.00	1.00	\$104.09	239 CAMINO DEL SOL
5308-002-062	SFR	3	1	0.00	1.00	\$78.92	217 CAMINO DEL SOL
5308-002-064	SFV	4	0	0.00	0.25	\$17.82	
5308-002-065	SFR	2	1	0.00	1.00	\$104.09	203 CAMINO DEL SOL
5308-002-066	SFV	2	0	0.00	0.25	\$26.03	
5308-002-067	SFV	2	0	0.00	0.25	\$26.03	
5308-002-068	SFR	2	1	0.00	1.00	\$104.09	1704 HANSCOM DR
5308-002-070	SFV	3	0	0.00	0.25	\$19.74	
5308-002-071	SFR	3	1	0.00	1.00	\$78.92	1718 HANSCOM DR
5308-002-072	SFV	3	0	0.00	0.25	\$19.74	
5308-003-027	SFR	2	1	0.00	1.00	\$104.09	1848 LA MANZANITA ST
5308-003-028	SFR	2	1	0.00	1.00	\$104.09	1842 LA MANZANITA ST
5308-003-029	SFR	2	1	0.00	1.00	\$104.09	1836 LA MANZANITA ST
5308-003-030	SFR	2	1	0.00	1.00	\$104.09	1830 LA MANZANITA ST
5308-003-031	SFR	2	1	0.00	1.00	\$104.09	1822 LA MANZANITA ST
5308-003-032	SFR	2	1	0.00	1.00	\$104.09	1818 LA MANZANITA ST
5308-003-033	SFR	2	1	0.00	1.00	\$104.09	1812 LA MANZANITA ST

<u>Formatted APN</u>	<u>Land Use</u>	<u>Zone</u>	<u>Units</u>	<u>Acres</u>	<u>EDUs</u>	<u>Assessment</u>	<u>Property Address</u>
5308-003-034	SFR	2	1	0.00	1.00	\$104.09	1806 LA MANZANITA ST
5308-003-035	SFR	2	1	0.00	1.00	\$104.09	359 CAMINO DEL SOL
5308-003-039	SFR	2	1	0.00	1.00	\$104.09	1813 VIA DEL REY
5308-003-040	SFR	2	1	0.00	1.00	\$104.09	1819 VIA DEL REY
5308-003-041	SFR	2	1	0.00	1.00	\$104.09	1825 VIA DEL REY
5308-003-042	SFR	2	1	0.00	1.00	\$104.09	1831 VIA DEL REY
5308-003-043	SFR	2	1	0.00	1.00	\$104.09	1837 VIA DEL REY
5308-003-044	SFR	2	1	0.00	1.00	\$104.09	1843 VIA DEL REY
5308-003-045	SFR	2	1	0.00	1.00	\$104.09	365 CAMINO DEL SOL
5308-003-046	SFR	2	1	0.00	1.00	\$104.09	1801 VIA DEL REY
5308-003-047	SFR	2	1	0.00	1.00	\$104.09	1807 VIA DEL REY
5308-004-027	SFR	2	1	0.00	1.00	\$104.09	1849 VIA DEL REY
5308-004-028	SFR	2	1	0.00	1.00	\$104.09	1857 VIA DEL REY
5308-004-029	SFR	2	1	0.00	1.00	\$104.09	312 LOS ALISOS ST
5308-004-030	SFR	2	1	0.00	1.00	\$104.09	306 LOS ALISOS ST
5308-004-031	SFR	2	1	0.00	1.00	\$104.09	300 LOS ALISOS ST
5308-004-032	SFR	2	1	0.00	1.00	\$104.09	301 LOS ALISOS ST
5308-004-033	SFR	2	1	0.00	1.00	\$104.09	307 LOS ALISOS ST
5308-004-034	SFR	2	1	0.00	1.00	\$104.09	313 LOS ALISOS ST
5308-004-035	SFR	2	1	0.00	1.00	\$104.09	1901 VIA DEL REY
5308-004-036	SFR	2	1	0.00	1.00	\$104.09	1909 VIA DEL REY
5308-004-037	SFR	2	1	0.00	1.00	\$104.09	1915 VIA DEL REY
5308-004-038	SFR	2	1	0.00	1.00	\$104.09	1921 VIA DEL REY
5308-004-039	SFR	2	1	0.00	1.00	\$104.09	1927 VIA DEL REY
5308-005-025	SFR	2	1	0.00	1.00	\$104.09	1933 VIA DEL REY
5308-005-026	SFR	2	1	0.00	1.00	\$104.09	2001 VIA DEL REY
5308-005-027	SFR	2	1	0.00	1.00	\$104.09	2007 VIA DEL REY
5308-005-028	SFR	2	1	0.00	1.00	\$104.09	2013 VIA DEL REY
5308-005-029	SFR	2	1	0.00	1.00	\$104.09	2019 VIA DEL REY
5308-005-030	SFR	2	1	0.00	1.00	\$104.09	2025 VIA DEL REY
5308-005-031	SFR	2	1	0.00	1.00	\$104.09	2031 VIA DEL REY
5308-005-032	SFR	2	1	0.00	1.00	\$104.09	2037 VIA DEL REY
5308-005-033	SFR	2	1	0.00	1.00	\$104.09	2043 VIA DEL REY
5308-005-034	SFR	2	1	0.00	1.00	\$104.09	346 CAMINO VERDE
5308-005-035	SFR	2	1	0.00	1.00	\$104.09	340 CAMINO VERDE
5308-005-036	SFR	2	1	0.00	1.00	\$104.09	334 CAMINO VERDE
5308-005-037	SFR	2	1	0.00	1.00	\$104.09	328 CAMINO VERDE
5308-005-038	SFR	2	1	0.00	1.00	\$104.09	318 CAMINO VERDE
5308-005-039	SFR	2	1	0.00	1.00	\$104.09	312 CAMINO VERDE
5308-005-040	SFR	2	1	0.00	1.00	\$104.09	306 CAMINO VERDE
5308-005-041	SFR	2	1	0.00	1.00	\$104.09	300 CAMINO VERDE
5308-005-042	SFR	2	1	0.00	1.00	\$104.09	307 CAMINO VERDE
5308-005-043	SFR	2	1	0.00	1.00	\$104.09	313 CAMINO VERDE
5308-005-044	SFR	2	1	0.00	1.00	\$104.09	319 CAMINO VERDE
5308-005-045	SFR	2	1	0.00	1.00	\$104.09	325 CAMINO VERDE
5308-005-046	SFR	2	1	0.00	1.00	\$104.09	331 CAMINO VERDE
5308-005-047	SFR	2	1	0.00	1.00	\$104.09	337 CAMINO VERDE
5308-005-048	SFR	2	1	0.00	1.00	\$104.09	343 CAMINO VERDE
5308-005-049	SFR	2	1	0.00	1.00	\$104.09	349 CAMINO VERDE
5308-005-050	SFR	2	1	0.00	1.00	\$104.09	355 CAMINO VERDE
5308-006-025	SFR	3	1	0.00	1.00	\$78.92	1936 ILLINOIS DR
5308-006-026	SFR	3	1	0.00	1.00	\$78.92	1934 ILLINOIS DR
5308-006-027	SFV	3	0	0.00	0.25	\$19.74	
5308-017-016	SFR	3	1	0.00	1.00	\$78.92	1738 HANSCOM DR
5308-017-047	SFR	3	1	0.00	1.00	\$78.92	1730 HANSCOM DR
5308-017-048	SFR	3	1	0.00	1.00	\$78.92	1734 HANSCOM DR
5308-017-049	SFV	3	0	0.00	0.25	\$19.74	1746 HANSCOM DR
5308-017-050	SFR	3	1	0.00	1.00	\$78.92	1750 HANSCOM DR

<u>Formatted APN</u>	<u>Land Use</u>	<u>Zone</u>	<u>Units</u>	<u>Acres</u>	<u>EDUs</u>	<u>Assessment</u>	<u>Property Address</u>
5308-017-051	SFR	3	1	0.00	1.00	\$78.92	1722 HANSCOM DR
5308-017-052	SFR	3	1	0.00	1.00	\$78.92	1726 HANSCOM DR
5308-017-053	SFR	3	1	0.00	1.00	\$78.92	1742 HANSCOM DR
5308-017-054	SFR	3	1	0.00	1.00	\$78.92	1754 HANSCOM DR
5308-018-025	SFR	3	1	0.00	1.00	\$78.92	1808 HANSCOM DR
5308-018-026	SFR	3	1	0.00	1.00	\$78.92	1816 HANSCOM DR
5308-018-027	SFR	3	1	0.00	1.00	\$78.92	1812 HANSCOM DR
5308-018-028	SFR	3	1	0.00	1.00	\$78.92	1832 HANSCOM DR
5308-018-029	SFR	3	1	0.00	1.00	\$78.92	1840 HANSCOM DR
5308-018-030	SFR	3	1	0.00	1.00	\$78.92	1760 HANSCOM DR
5308-018-031	SFR	3	1	0.00	1.00	\$78.92	1824 HANSCOM DR
5308-018-032	SFR	3	1	0.00	1.00	\$78.92	1836 HANSCOM DR
5308-019-001	SFR	3	1	0.00	1.00	\$78.92	1844 HANSCOM DR
5308-019-004	SFR	3	1	0.00	1.00	\$78.92	1856 HANSCOM DR
5308-019-012	SFR	3	1	0.00	1.00	\$78.92	1948 HANSCOM DR
5308-019-018	SFR	3	1	0.00	1.00	\$78.92	1923 ILLINOIS DR
5308-019-019	SFR	3	1	0.00	1.00	\$78.92	1921 ILLINOIS DR
5308-019-020	SFR	3	1	0.00	1.00	\$78.92	1915 ILLINOIS DR
5308-019-024	SFR	3	1	0.00	1.00	\$78.92	1930 HANSCOM DR
5308-019-025	SFR	3	1	0.00	1.00	\$78.92	1909 ILLINOIS DR
5308-019-026	SFR	3	1	0.00	1.00	\$78.92	1854 HANSCOM DR
5308-019-027	SFR	3	1	0.00	1.00	\$78.92	1936 HANSCOM DR
5308-019-031	SFR	3	1	0.00	1.00	\$78.92	1939 ILLINOIS DR
5308-019-032	SFR	3	1	0.00	1.00	\$78.92	1935 ILLINOIS DR
5308-019-033	SFV	3	0	0.00	0.25	\$19.74	1906 HANSCOM DR
5308-019-034	SFV	3	0	0.00	0.25	\$19.74	
5308-019-035	SFV	3	0	0.00	0.25	\$19.74	
5308-019-037	SFR	3	1	0.00	1.00	\$78.92	1916 HANSCOM DR
5308-019-038	SFR	3	1	0.00	1.00	\$78.92	1910 HANSCOM DR
5308-019-039	SFR	3	1	0.00	1.00	\$78.92	1920 HANSCOM DR
5308-019-040	SFR	3	1	0.00	1.00	\$78.92	1922 HANSCOM DR
5308-019-041	SFV	3	0	0.00	0.25	\$19.74	
5308-019-042	SFR	3	1	0.00	1.00	\$78.92	1925 ILLINOIS DR
5308-020-002	SFR	3	1	0.00	1.00	\$78.92	1946 ILLINOIS DR
5308-020-004	SFR	3	1	0.00	1.00	\$78.92	2000 HANSCOM DR
5308-020-005	SFR	3	1	0.00	1.00	\$78.92	2002 HANSCOM DR
5308-020-008	SFR	3	1	0.00	1.00	\$78.92	2018 HANSCOM DR
5308-020-009	SFR	3	1	0.00	1.00	\$78.92	2020 HANSCOM DR
5308-020-010	SFR	3	1	0.00	1.00	\$78.92	2024 HANSCOM DR
5308-020-011	SFR	3	1	0.00	1.00	\$78.92	2028 HANSCOM DR
5308-020-012	SFR	3	1	0.00	1.00	\$78.92	2030 HANSCOM DR
5308-020-026	SFR	3	1	0.00	1.00	\$78.92	2014 HANSCOM DR
5308-020-027	SFV	3	0	0.00	0.25	\$19.74	
5308-020-028	SFR	3	1	0.00	1.00	\$78.92	1950 HANSCOM DR
5308-021-001	SFV	3	0	0.00	0.25	\$19.74	
5308-021-005	SFR	3	1	0.00	1.00	\$78.92	2072 HANSCOM DR
5308-021-006	SFR	3	1	0.00	1.00	\$78.92	2066 HANSCOM DR
5308-021-007	SFR	3	1	0.00	1.00	\$78.92	2062 HANSCOM DR
5308-021-008	SFV	4	0	0.00	0.25	\$17.82	
5308-021-009	SFV	4	0	0.00	0.25	\$17.82	
5308-021-011	SFV	4	0	0.00	0.25	\$17.82	
5308-021-012	SFV	3	0	0.00	0.25	\$19.74	
5308-021-013	SFR	3	1	0.00	1.00	\$78.92	2056 HANSCOM DR
5308-021-015	SFR	3	1	0.00	1.00	\$78.92	2050 HANSCOM DR
5308-021-016	SFR	3	1	0.00	1.00	\$78.92	2048 HANSCOM DR
5308-021-017	SFR	3	1	0.00	1.00	\$78.92	2046 HANSCOM DR
5308-021-018	SFR	3	1	0.00	1.00	\$78.92	2042 HANSCOM DR
5308-021-019	SFR	3	1	0.00	1.00	\$78.92	2038 HANSCOM DR

<u>Formatted APN</u>	<u>Land Use</u>	<u>Zone</u>	<u>Units</u>	<u>Acres</u>	<u>EDUs</u>	<u>Assessment</u>	<u>Property Address</u>
5308-021-020	SFR	3	1	0.00	1.00	\$78.92	2036 HANSCOM DR
5308-021-021	SFR	3	1	0.00	1.00	\$78.92	2034 HANSCOM DR
5308-021-023	SFR	3	1	0.00	1.00	\$78.92	2054 HANSCOM DR
5308-021-024	SFR	3	1	0.00	1.00	\$78.92	2084 HANSCOM DR
5308-021-026	SFR	3	1	0.00	1.00	\$78.92	2080 HANSCOM DR
5308-021-027	SFR	3	1	0.00	1.00	\$78.92	2076 HANSCOM DR
5308-022-001	SFR	3	1	0.00	1.00	\$78.92	2135 HANSCOM DR
5308-022-002	SFV	3	0	0.00	0.25	\$19.74	
5308-022-003	SFV	3	0	0.00	0.25	\$19.74	
5308-022-004	SFV	3	0	0.00	0.25	\$19.74	
5308-022-005	SFV	3	0	0.00	0.25	\$19.74	
5308-022-010	SFR	3	1	0.00	1.00	\$78.92	2089 HANSCOM DR
5308-022-015	SFR	3	1	0.00	1.00	\$78.92	2077 HANSCOM DR
5308-022-016	SFR	3	1	0.00	1.00	\$78.92	2075 HANSCOM DR
5308-022-035	SFR	3	1	0.00	1.00	\$78.92	2055 HANSCOM DR
5308-022-038	SFR	3	1	0.00	1.00	\$78.92	2083 HANSCOM DR
5308-022-040	MFR	3	2	0.00	1.60	\$126.28	2016 HANSCOM DR
5308-022-041	SFR	3	1	0.00	1.00	\$78.92	2041 HANSCOM DR
5308-022-042	SFV	3	0	0.00	0.25	\$19.74	
5308-022-043	SFR	3	1	0.00	1.00	\$78.92	2111 HANSCOM DR
5308-023-001	SFR	3	1	0.00	1.00	\$78.92	1921 HANSCOM DR
5308-023-002	SFR	3	1	0.00	1.00	\$78.92	1923 HANSCOM DR
5308-023-003	SFR	3	1	0.00	1.00	\$78.92	1925 HANSCOM DR
5308-023-006	SFR	3	1	0.00	1.00	\$78.92	1937 HANSCOM DR
5308-023-007	SFV	3	0	0.00	0.25	\$19.74	
5308-023-008	SFV	3	0	0.00	0.25	\$19.74	
5308-023-009	SFR	3	1	0.00	1.00	\$78.92	2145 HANSCOM DR
5308-023-010	SFR	3	1	0.00	1.00	\$78.92	2141 HANSCOM DR
5308-023-014	SFR	3	1	0.00	1.00	\$78.92	2001 HANSCOM DR
5308-023-015	SFV	3	0	0.00	0.25	\$19.74	
5308-023-017	SFR	3	1	0.00	1.00	\$78.92	2009 HANSCOM DR
5308-023-019	SFR	3	1	0.00	1.00	\$78.92	
5308-023-020	SFR	3	1	0.00	1.00	\$78.92	1935 HANSCOM DR
5308-024-001	SFR	3	1	0.00	1.00	\$78.92	1848 PETERSON AVE
5308-024-007	SFR	3	1	0.00	1.00	\$78.92	1878 PETERSON AVE
5308-024-017	SFV	3	0	0.00	0.25	\$19.74	
5308-024-018	SFR	3	1	0.00	1.00	\$78.92	1857 HANSCOM DR
5308-024-026	SFR	3	1	0.00	1.00	\$78.92	1852 PETERSON AVE
5308-024-029	SFR	3	1	0.00	1.00	\$78.92	1884 PETERSON AVE
5308-024-031	SFR	3	1	0.00	1.00	\$78.92	1865 HANSCOM DR
5308-024-033	SFV	3	0	0.00	0.25	\$19.74	
5308-024-034	SFV	3	0	0.00	0.25	\$19.74	1903 HANSCOM DR
5308-024-035	SFR	3	1	0.00	1.00	\$78.92	1905 HANSCOM DR
5308-024-037	SFR	3	1	0.00	1.00	\$78.92	1900 PETERSON AVE
5308-024-038	SFR	3	1	0.00	1.00	\$78.92	1886 PETERSON AVE
5308-025-001	SFR	3	1	0.00	1.00	\$78.92	1803 HANSCOM DR
5308-025-002	SFR	3	1	0.00	1.00	\$78.92	1807 HANSCOM DR
5308-025-003	SFR	3	1	0.00	1.00	\$78.92	1811 HANSCOM DR
5308-025-004	SFR	3	1	0.00	1.00	\$78.92	1815 HANSCOM DR
5308-025-006	SFR	3	1	0.00	1.00	\$78.92	1824 PETERSON AVE
5308-025-007	SFV	3	0	0.00	0.25	\$19.74	
5308-025-012	SFR	3	1	0.00	1.00	\$78.92	1838 PETERSON AVE
5308-025-013	SFR	3	1	0.00	1.00	\$78.92	1853 HANSCOM DR
5308-025-014	SFR	3	1	0.00	1.00	\$78.92	1849 HANSCOM DR
5308-025-015	SFR	3	1	0.00	1.00	\$78.92	1845 HANSCOM DR
5308-025-016	SFR	3	1	0.00	1.00	\$78.92	1841 HANSCOM DR
5308-025-020	SFR	3	1	0.00	1.00	\$78.92	1825 HANSCOM DR
5308-025-021	SFR	3	1	0.00	1.00	\$78.92	1821 HANSCOM DR

<u>Formatted APN</u>	<u>Land Use</u>	<u>Zone</u>	<u>Units</u>	<u>Acres</u>	<u>EDUs</u>	<u>Assessment</u>	<u>Property Address</u>
5308-025-023	SFR	3	1	0.00	1.00	\$78.92	1832 PETERSON AVE
5308-025-024	SFR	3	1	0.00	1.00	\$78.92	1836 PETERSON AVE
5308-025-025	SFR	3	1	0.00	1.00	\$78.92	1837 HANSCOM DR
5308-025-026	SFR	3	1	0.00	1.00	\$78.92	1817 HANSCOM DR
5308-025-027	SFV	3	0	0.00	0.25	\$19.74	
5308-026-003	SFR	2	1	0.00	1.00	\$104.09	1705 HANSCOM DR
5308-026-005	SFR	2	1	0.00	1.00	\$104.09	1712 HILL DR
5308-026-006	SFR	2	1	0.00	1.00	\$104.09	1716 HILL DR
5308-026-007	SFR	2	1	0.00	1.00	\$104.09	1720 HILL DR
5308-026-022	SFR	3	1	0.00	1.00	\$78.92	1715 HANSCOM DR
5308-026-023	SFR	3	1	0.00	1.00	\$78.92	1711 HANSCOM DR
5308-026-024	SFR	3	1	0.00	1.00	\$78.92	1709 HANSCOM DR
5308-026-028	SFR	3	1	0.00	1.00	\$78.92	1741 HANSCOM DR
5308-026-029	SFR	2	1	0.00	1.00	\$104.09	1703 HANSCOM DR
5308-026-030	SFR	2	1	0.00	1.00	\$104.09	1701 HANSCOM DR
5308-026-031	SFR	2	1	0.00	1.00	\$104.09	1728 HILL DR
5308-026-036	SFR	3	1	0.00	1.00	\$78.92	1723 HANSCOM DR
5308-026-037	SFR	3	1	0.00	1.00	\$78.92	1719 HANSCOM DR
5308-026-038	SFR	2	1	0.00	1.00	\$104.09	1742 HILL DR
5308-026-039	SFR	2	1	0.00	1.00	\$104.09	1744 PETERSON AVE
5308-026-040	SFR	3	1	0.00	1.00	\$78.92	1733 HANSCOM DR
5308-026-041	SFR	3	1	0.00	1.00	\$78.92	1733 HANSCOM DR
5308-027-007	SFV	4	0	0.00	0.25	\$17.82	
5308-027-008	SFV	4	0	0.00	0.25	\$17.82	
5308-027-009	SFR	2	1	0.00	1.00	\$104.09	1727 HILL DR
5308-027-016	SFV	4	0	0.00	0.25	\$17.82	
5308-027-017	SFV	4	0	0.00	0.25	\$17.82	
5308-027-018	SFV	4	0	0.00	0.25	\$17.82	
5308-027-019	SFV	4	0	0.00	0.25	\$17.82	
5308-027-020	SFV	4	0	0.00	0.25	\$17.82	
5308-027-024	SFR	2	1	0.00	1.00	\$104.09	1729 HILL DR
5308-027-027	SFR	2	1	0.00	1.00	\$104.09	1733 HILL DR
5308-027-028	SFR	2	1	0.00	1.00	\$104.09	1737 HILL DR
5308-027-029	SFR	2	1	0.00	1.00	\$104.09	1711 HILL DR
5308-027-037	SFR	2	1	0.00	1.00	\$104.09	1723 HILL DR
5308-027-038	SFR	2	1	0.00	1.00	\$104.09	1725 HILL DR
5308-027-043	SFV	2	0	0.00	0.25	\$26.03	
5308-027-044	SFV	2	0	0.00	0.25	\$26.03	
5308-028-001	SFR	3	1	0.00	1.00	\$78.92	5024 HARRIMAN AVE
5308-028-002	SFR	3	1	0.00	1.00	\$78.92	5020 HARRIMAN AVE
5308-028-003	SFR	3	1	0.00	1.00	\$78.92	5016 HARRIMAN AVE
5308-028-004	SFR	3	1	0.00	1.00	\$78.92	5012 HARRIMAN AVE
5308-028-005	SFR	2	1	0.00	1.00	\$104.09	1899 HILL DR
5308-028-006	SFR	2	1	0.00	1.00	\$104.09	1855 HILL DR
5308-028-011	SFR	2	1	0.00	1.00	\$104.09	1823 HILL DR
5308-028-015	SFR	2	1	0.00	1.00	\$104.09	1819 HILL DR
5308-028-016	SFR	2	1	0.00	1.00	\$104.09	1829 HILL DR
5308-029-004	SFR	2	1	0.00	1.00	\$104.09	1830 HILL DR
5308-029-010	SFR	3	1	0.00	1.00	\$78.92	1871 PETERSON AVE
5308-029-011	SFR	3	1	0.00	1.00	\$78.92	1877 PETERSON AVE
5308-029-013	SFR	2	1	0.00	1.00	\$104.09	1898 HILL DR
5308-029-014	SFR	2	1	0.00	1.00	\$104.09	4968 HARRIMAN AVE
5308-029-016	SFR	2	1	0.00	1.00	\$104.09	1842 HILL DR
5308-029-020	SFR	2	1	0.00	1.00	\$104.09	1821 PETERSON AVE
5308-029-024	SFR	2	1	0.00	1.00	\$104.09	1836 HILL DR
5308-031-001	SFV	3	0	0.00	0.25	\$19.74	
5308-031-022	SFR	3	1	0.00	1.00	\$78.92	1883 PETERSON AVE
5308-031-023	SFR	3	1	0.00	1.00	\$78.92	1885 PETERSON AVE

<u>Formatted APN</u>	<u>Land Use</u>	<u>Zone</u>	<u>Units</u>	<u>Acres</u>	<u>EDUs</u>	<u>Assessment</u>	<u>Property Address</u>
5308-031-024	SFR	2	1	0.00	1.00	\$104.09	4966 HARRIMAN AVE
5308-031-025	SFR	2	1	0.00	1.00	\$104.09	4964 HARRIMAN AVE
5308-031-026	SFR	2	1	0.00	1.00	\$104.09	4960 HARRIMAN AVE
5308-031-027	SFR	2	1	0.00	1.00	\$104.09	4950 HARRIMAN AVE
5308-031-028	SFR	2	1	0.00	1.00	\$104.09	4946 HARRIMAN AVE
5308-031-029	SFR	2	1	0.00	1.00	\$104.09	4936 HARRIMAN AVE
5308-031-030	SFR	2	1	0.00	1.00	\$104.09	4930 HARRIMAN AVE
5308-031-031	SFR	2	1	0.00	1.00	\$104.09	114 PETERSON AVE
5308-031-032	SFR	2	1	0.00	1.00	\$104.09	118 PETERSON AVE
5308-031-033	SFR	2	1	0.00	1.00	\$104.09	120 PETERSON AVE
5308-031-034	SFR	2	1	0.00	1.00	\$104.09	122 PETERSON AVE
5308-031-035	SFR	2	1	0.00	1.00	\$104.09	124 PETERSON AVE
5308-031-036	SFR	2	1	0.00	1.00	\$104.09	130 PETERSON AVE
5308-031-037	SFR	2	1	0.00	1.00	\$104.09	136 PETERSON AVE
5308-031-038	SFR	2	1	0.00	1.00	\$104.09	140 PETERSON AVE
5308-031-039	SFV	3	0	0.00	0.25	\$19.74	
5308-031-040	SFV	3	0	0.00	0.25	\$19.74	
5308-031-041	SFV	3	0	0.00	0.25	\$19.74	
5308-031-042	SFV	3	0	0.00	0.25	\$19.74	
5308-031-051	SFR	2	1	0.00	1.00	\$104.09	156 PETERSON AVE
5308-031-052	SFV	2	0	0.00	0.25	\$26.03	
5308-031-053	SFV	2	0	0.00	0.25	\$26.03	
5308-031-054	SFV	2	0	0.00	0.25	\$26.03	
5308-031-055	SFV	2	0	0.00	0.25	\$26.03	
5308-032-006	SFV	2	0	0.00	0.25	\$26.03	
5308-032-009	SFV	2	0	0.00	0.25	\$26.03	
5308-032-012	SFV	3	0	0.00	0.25	\$19.74	
5308-032-022	SFR	3	1	0.00	1.00	\$78.92	149 PETERSON AVE
5308-032-026	SFR	3	1	0.00	1.00	\$78.92	2118 HANSCOM DR
5308-032-030	SFV	3	0	0.00	0.25	\$19.74	
5308-032-031	SFR	3	1	0.00	1.00	\$78.92	2114 HANSCOM DR
5308-032-032	SFR	3	1	0.00	1.00	\$78.92	2106 HANSCOM DR
5308-032-037	SFR	2	1	0.00	1.00	\$104.09	
5308-032-040	SFR	2	1	0.00	1.00	\$104.09	111 PETERSON AVE
5308-032-041	SFR	2	1	0.00	1.00	\$104.09	115 PETERSON AVE
5308-032-042	SFR	2	1	0.00	1.00	\$104.09	117 PETERSON AVE
5308-032-044	SFV	2	0	0.00	0.25	\$26.03	133 PETERSON AVE
5308-032-045	SFV	2	0	0.00	0.25	\$26.03	133 PETERSON AVE
5308-034-002	SFV	3	0	0.00	0.25	\$19.74	
5308-034-003	SFV	4	0	0.00	0.25	\$17.82	
5308-034-004	SFV	4	0	0.00	0.25	\$17.82	
5308-034-015	SFV	3	0	0.00	0.25	\$19.74	
5308-034-016	SFV	3	0	0.00	0.25	\$19.74	
5308-034-017	SFV	3	0	0.00	0.25	\$19.74	
5308-034-018	SFV	3	0	0.00	0.25	\$19.74	
5310-001-023	SFR	2	1	0.00	1.00	\$104.09	707 FLORES DE ORO
5310-001-024	SFR	2	1	0.00	1.00	\$104.09	713 FLORES DE ORO
5310-001-025	SFR	2	1	0.00	1.00	\$104.09	719 FLORES DE ORO
5310-001-026	SFR	2	1	0.00	1.00	\$104.09	1501 VIA DEL REY
5310-001-027	SFR	2	1	0.00	1.00	\$104.09	1509 VIA DEL REY
5310-001-028	SFR	2	1	0.00	1.00	\$104.09	1517 VIA DEL REY
5310-001-029	SFR	2	1	0.00	1.00	\$104.09	1527 VIA DEL REY
5310-001-030	SFR	2	1	0.00	1.00	\$104.09	1539 VIA DEL REY
5310-001-031	SFR	2	1	0.00	1.00	\$104.09	1545 VIA DEL REY
5310-001-032	SFR	2	1	0.00	1.00	\$104.09	1551 VIA DEL REY
5310-001-033	SFR	2	1	0.00	1.00	\$104.09	660 CAMINO CERRADO
5310-001-034	SFR	2	1	0.00	1.00	\$104.09	654 CAMINO CERRADO
5310-001-035	SFR	2	1	0.00	1.00	\$104.09	648 CAMINO CERRADO

<u>Formatted APN</u>	<u>Land Use</u>	<u>Zone</u>	<u>Units</u>	<u>Acres</u>	<u>EDUs</u>	<u>Assessment</u>	<u>Property Address</u>
5310-001-036	SFR	2	1	0.00	1.00	\$104.09	642 CAMINO CERRADO
5310-001-037	SFR	2	1	0.00	1.00	\$104.09	636 CAMINO CERRADO
5310-001-038	SFR	2	1	0.00	1.00	\$104.09	630 CAMINO CERRADO
5310-001-039	SFR	2	1	0.00	1.00	\$104.09	624 CAMINO CERRADO
5310-001-040	SFR	2	1	0.00	1.00	\$104.09	618 CAMINO CERRADO
5310-001-041	SFR	2	1	0.00	1.00	\$104.09	612 CAMINO CERRADO
5310-001-042	SFR	2	1	0.00	1.00	\$104.09	606 CAMINO CERRADO
5310-001-043	SFR	2	1	0.00	1.00	\$104.09	600 CAMINO CERRADO
5310-001-044	SFR	2	1	0.00	1.00	\$104.09	609 CAMINO CERRADO
5310-001-045	SFR	2	1	0.00	1.00	\$104.09	615 CAMINO CERRADO
5310-001-046	SFR	2	1	0.00	1.00	\$104.09	621 CAMINO CERRADO
5310-001-047	SFR	2	1	0.00	1.00	\$104.09	631 CAMINO CERRADO
5310-001-048	SFR	2	1	0.00	1.00	\$104.09	645 CAMINO CERRADO
5310-001-049	SFR	2	1	0.00	1.00	\$104.09	657 CAMINO CERRADO
5310-001-050	SFR	2	1	0.00	1.00	\$104.09	1601 VIA DEL REY
5310-001-051	SFR	2	1	0.00	1.00	\$104.09	1611 VIA DEL REY
5310-001-052	SFR	2	1	0.00	1.00	\$104.09	1621 VIA DEL REY
5310-001-053	SFR	2	1	0.00	1.00	\$104.09	1627 VIA DEL REY
5310-001-054	SFR	2	1	0.00	1.00	\$104.09	1635 VIA DEL REY
5310-001-055	SFR	2	1	0.00	1.00	\$104.09	1641 VIA DEL REY
5310-001-056	SFR	2	1	0.00	1.00	\$104.09	1647 VIA DEL REY
5310-001-057	SFR	2	1	0.00	1.00	\$104.09	1653 VIA DEL REY
5310-001-058	SFR	2	1	0.00	1.00	\$104.09	1659 VIA DEL REY
5310-001-059	SFR	2	1	0.00	1.00	\$104.09	1665 VIA DEL REY
5310-001-060	SFR	2	1	0.00	1.00	\$104.09	1673 VIA DEL REY
5310-001-061	SFR	2	1	0.00	1.00	\$104.09	1660 INDIANA AVE
5310-001-062	SFR	2	1	0.00	1.00	\$104.09	1650 INDIANA AVE
5310-001-063	SFR	2	1	0.00	1.00	\$104.09	1640 INDIANA AVE
5310-001-064	SFR	2	1	0.00	1.00	\$104.09	1632 INDIANA AVE
5310-001-065	SFR	2	1	0.00	1.00	\$104.09	1624 INDIANA AVE
5310-001-066	SFR	2	1	0.00	1.00	\$104.09	1618 INDIANA AVE
5310-001-067	SFR	2	1	0.00	1.00	\$104.09	1612 INDIANA AVE
5310-001-068	SFR	2	1	0.00	1.00	\$104.09	1606 INDIANA AVE
5310-001-069	SFR	2	1	0.00	1.00	\$104.09	1600 INDIANA AVE
5310-002-026	SFR	2	1	0.00	1.00	\$104.09	1743 CAMINO LINDO
5310-002-027	SFR	2	1	0.00	1.00	\$104.09	1748 CAMINO LINDO
5310-002-028	SFR	2	1	0.00	1.00	\$104.09	1840 VIA DEL REY
5310-002-029	SFR	2	1	0.00	1.00	\$104.09	1832 VIA DEL REY
5310-002-030	SFR	2	1	0.00	1.00	\$104.09	1824 VIA DEL REY
5310-002-031	SFR	2	1	0.00	1.00	\$104.09	1816 VIA DEL REY
5310-002-032	SFR	2	1	0.00	1.00	\$104.09	1808 VIA DEL REY
5310-002-033	SFR	2	1	0.00	1.00	\$104.09	1800 VIA DEL REY
5310-002-034	SFR	2	1	0.00	1.00	\$104.09	1756 VIA DEL REY
5310-002-035	SFR	2	1	0.00	1.00	\$104.09	1750 VIA DEL REY
5310-002-036	SFR	2	1	0.00	1.00	\$104.09	1744 VIA DEL REY
5310-002-037	SFR	2	1	0.00	1.00	\$104.09	1738 VIA DEL REY
5310-002-038	SFR	2	1	0.00	1.00	\$104.09	1730 VIA DEL REY
5310-002-039	SFR	2	1	0.00	1.00	\$104.09	1720 VIA DEL REY
5310-002-040	SFR	2	1	0.00	1.00	\$104.09	1714 VIA DEL REY
5310-002-041	SFR	2	1	0.00	1.00	\$104.09	1708 VIA DEL REY
5310-002-042	SFR	2	1	0.00	1.00	\$104.09	1700 VIA DEL REY
5310-003-025	SFR	2	1	0.00	1.00	\$104.09	1740 CAMINO LINDO
5310-003-026	SFR	2	1	0.00	1.00	\$104.09	1734 CAMINO LINDO
5310-003-027	SFR	2	1	0.00	1.00	\$104.09	1728 CAMINO LINDO
5310-003-028	SFR	2	1	0.00	1.00	\$104.09	1722 CAMINO LINDO
5310-003-029	SFR	2	1	0.00	1.00	\$104.09	1716 CAMINO LINDO
5310-003-030	SFR	2	1	0.00	1.00	\$104.09	1710 CAMINO LINDO
5310-003-031	SFR	2	1	0.00	1.00	\$104.09	1700 CAMINO LINDO

<u>Formatted APN</u>	<u>Land Use</u>	<u>Zone</u>	<u>Units</u>	<u>Acres</u>	<u>EDUs</u>	<u>Assessment</u>	<u>Property Address</u>
5310-003-032	SFR	2	1	0.00	1.00	\$104.09	628 CAMINO VERDE
5310-003-033	SFR	2	1	0.00	1.00	\$104.09	622 CAMINO VERDE
5310-003-034	SFR	2	1	0.00	1.00	\$104.09	612 CAMINO VERDE
5310-003-035	SFR	2	1	0.00	1.00	\$104.09	606 CAMINO VERDE
5310-003-036	SFR	2	1	0.00	1.00	\$104.09	600 CAMINO VERDE
5310-003-037	SFR	2	1	0.00	1.00	\$104.09	426 EL CORONADO ST
5310-003-038	SFR	2	1	0.00	1.00	\$104.09	420 EL CORONADO ST
5310-003-039	SFR	2	1	0.00	1.00	\$104.09	414 EL CORONADO ST
5310-003-040	SFR	2	1	0.00	1.00	\$104.09	455 LA TERRAZA ST
5310-003-041	SFR	2	1	0.00	1.00	\$104.09	458 LA TERRAZA ST
5310-003-042	SFR	2	1	0.00	1.00	\$104.09	452 LA TERRAZA ST
5310-003-043	SFR	2	1	0.00	1.00	\$104.09	446 LA TERRAZA ST
5310-003-044	SFR	2	1	0.00	1.00	\$104.09	440 LA TERRAZA ST
5310-003-045	SFR	2	1	0.00	1.00	\$104.09	438 LA TERRAZA ST
5310-003-046	SFR	2	1	0.00	1.00	\$104.09	428 LA TERRAZA ST
5310-003-047	SFR	2	1	0.00	1.00	\$104.09	422 LA TERRAZA ST
5310-003-048	SFR	2	1	0.00	1.00	\$104.09	414 LA TERRAZA ST
5310-003-049	SFR	2	1	0.00	1.00	\$104.09	406 LA TERRAZA ST
5310-003-050	SFR	2	1	0.00	1.00	\$104.09	1930 VIA DEL REY
5310-003-051	SFR	2	1	0.00	1.00	\$104.09	1918 VIA DEL REY
5310-003-052	SFR	2	1	0.00	1.00	\$104.09	1912 VIA DEL REY
5310-003-053	SFR	2	1	0.00	1.00	\$104.09	1906 VIA DEL REY
5310-003-054	SFR	2	1	0.00	1.00	\$104.09	1900 VIA DEL REY
5310-003-055	SFR	2	1	0.00	1.00	\$104.09	1866 VIA DEL REY
5310-003-056	SFR	2	1	0.00	1.00	\$104.09	1860 VIA DEL REY
5310-003-057	SFR	2	1	0.00	1.00	\$104.09	1854 VIA DEL REY
5310-003-058	SFR	2	1	0.00	1.00	\$104.09	1848 VIA DEL REY
5310-004-025	SFR	2	1	0.00	1.00	\$104.09	401 CAMINO VERDE
5310-004-026	SFR	2	1	0.00	1.00	\$104.09	407 CAMINO VERDE
5310-004-027	SFR	2	1	0.00	1.00	\$104.09	413 CAMINO VERDE
5310-004-028	SFR	2	1	0.00	1.00	\$104.09	419 CAMINO VERDE
5310-004-029	SFR	2	1	0.00	1.00	\$104.09	425 CAMINO VERDE
5310-004-030	SFR	2	1	0.00	1.00	\$104.09	431 CAMINO VERDE
5310-004-031	SFR	2	1	0.00	1.00	\$104.09	437 CAMINO VERDE
5310-004-032	SFR	2	1	0.00	1.00	\$104.09	443 CAMINO VERDE
5310-004-033	SFR	2	1	0.00	1.00	\$104.09	449 CAMINO VERDE
5310-004-034	SFR	2	1	0.00	1.00	\$104.09	400 EL CORONADO ST
5310-004-036	SFR	2	1	0.00	1.00	\$104.09	446 CAMINO VERDE
5310-004-038	SFR	2	1	0.00	1.00	\$104.09	428 CAMINO VERDE
5310-004-039	SFR	2	1	0.00	1.00	\$104.09	420 CAMINO VERDE
5310-004-040	SFR	2	1	0.00	1.00	\$104.09	414 CAMINO VERDE
5310-004-041	SFR	2	1	0.00	1.00	\$104.09	408 CAMINO VERDE
5310-004-042	SFR	2	1	0.00	1.00	\$104.09	2046 VIA DEL REY
5310-004-043	SFR	2	1	0.00	1.00	\$104.09	2040 VIA DEL REY
5310-004-044	SFR	2	1	0.00	1.00	\$104.09	2034 VIA DEL REY
5310-004-045	SFR	2	1	0.00	1.00	\$104.09	2028 VIA DEL REY
5310-004-046	SFR	2	1	0.00	1.00	\$104.09	2022 VIA DEL REY
5310-004-047	SFR	2	1	0.00	1.00	\$104.09	2016 VIA DEL REY
5310-004-048	SFR	2	1	0.00	1.00	\$104.09	2000 VIA DEL REY
5310-004-049	SFR	2	1	0.00	1.00	\$104.09	407 LA TERRAZA ST
5310-004-050	SFR	2	1	0.00	1.00	\$104.09	413 LA TERRAZA ST
5310-004-051	SFR	2	1	0.00	1.00	\$104.09	419 LA TERRAZA ST
5310-004-052	SFR	2	1	0.00	1.00	\$104.09	425 LA TERRAZA ST
5310-004-053	SFR	2	1	0.00	1.00	\$104.09	431 LA TERRAZA ST
5310-004-054	SFR	2	1	0.00	1.00	\$104.09	437 LA TERRAZA ST
5310-004-055	SFR	2	1	0.00	1.00	\$104.09	443 LA TERRAZA ST
5310-004-056	SFR	2	1	0.00	1.00	\$104.09	449 LA TERRAZA ST
5310-004-057	SFR	2	1	0.00	1.00	\$104.09	440 CAMINO VERDE

<u>Formatted APN</u>	<u>Land Use</u>	<u>Zone</u>	<u>Units</u>	<u>Acres</u>	<u>EDUs</u>	<u>Assessment</u>	<u>Property Address</u>
5310-004-059	SFV	4	0	0.00	0.25	\$17.82	
5310-004-060	SFR	2	1	0.00	1.00	\$104.09	407 EL CORONADO ST
5310-005-004	SFR	2	1	0.00	1.00	\$104.09	2051 LA FREMONTIA ST
5310-005-005	SFR	2	1	0.00	1.00	\$104.09	457 CAMINO VERDE
5310-005-006	SFR	2	1	0.00	1.00	\$104.09	501 CAMINO VERDE
5310-005-007	SFR	2	1	0.00	1.00	\$104.09	507 CAMINO VERDE
5310-005-008	SFR	2	1	0.00	1.00	\$104.09	513 CAMINO VERDE
5310-005-009	SFR	2	1	0.00	1.00	\$104.09	519 CAMINO VERDE
5310-005-010	SFR	2	1	0.00	1.00	\$104.09	525 CAMINO VERDE
5310-005-011	SFR	2	1	0.00	1.00	\$104.09	531 CAMINO VERDE
5310-005-012	SFR	2	1	0.00	1.00	\$104.09	537 CAMINO VERDE
5310-005-013	SFR	2	1	0.00	1.00	\$104.09	543 CAMINO VERDE
5310-005-014	SFR	2	1	0.00	1.00	\$104.09	549 CAMINO VERDE
5310-005-015	SFR	2	1	0.00	1.00	\$104.09	555 CAMINO VERDE
5310-005-016	SFR	2	1	0.00	1.00	\$104.09	565 CAMINO VERDE
5310-005-018	SFR	2	1	0.00	1.00	\$104.09	707 EL TESORITO ST
5310-005-019	SFR	2	1	0.00	1.00	\$104.09	2001 LA FREMONTIA ST
5310-005-020	SFR	2	1	0.00	1.00	\$104.09	2009 LA FREMONTIA ST
5310-005-021	SFR	2	1	0.00	1.00	\$104.09	2017 LA FREMONTIA ST
5310-005-022	SFR	2	1	0.00	1.00	\$104.09	2027 LA FREMONTIA ST
5310-005-023	SFR	2	1	0.00	1.00	\$104.09	2033 LA FREMONTIA ST
5310-005-024	SFR	2	1	0.00	1.00	\$104.09	2039 LA FREMONTIA ST
5310-005-025	SFR	2	1	0.00	1.00	\$104.09	2045 LA FREMONTIA ST
5310-005-026	SFR	2	1	0.00	1.00	\$104.09	413 EL CORONADO ST
5310-005-027	SFR	2	1	0.00	1.00	\$104.09	419 EL CORONADO ST
5310-005-029	SFR	2	1	0.00	1.00	\$104.09	568 CAMINO VERDE
5310-005-030	SFR	2	1	0.00	1.00	\$104.09	562 CAMINO VERDE
5310-005-031	SFR	2	1	0.00	1.00	\$104.09	556 CAMINO VERDE
5310-005-032	SFR	2	1	0.00	1.00	\$104.09	550 CAMINO VERDE
5310-005-033	SFR	2	1	0.00	1.00	\$104.09	536 CAMINO VERDE
5310-005-034	SFR	2	1	0.00	1.00	\$104.09	522 CAMINO VERDE
5310-005-036	SFR	2	1	0.00	1.00	\$104.09	500 CAMINO VERDE
5310-005-037	SFR	2	1	0.00	1.00	\$104.09	458 CAMINO VERDE
5310-005-038	SFR	2	1	0.00	1.00	\$104.09	452 CAMINO VERDE
5310-005-040	SFR	2	1	0.00	1.00	\$104.09	423 EL CORONADO ST
5310-005-041	SFR	2	1	0.00	1.00	\$104.09	510 CAMINO VERDE
5310-005-043	SFR	2	1	0.00	1.00	\$104.09	701 EL TESORITO ST
5310-006-038	SFR	2	1	0.00	1.00	\$104.09	2050 LA FREMONTIA ST
5310-006-039	SFR	2	1	0.00	1.00	\$104.09	2046 LA FREMONTIA ST
5310-006-041	SFR	2	1	0.00	1.00	\$104.09	2036 LA FREMONTIA ST
5310-006-042	SFR	2	1	0.00	1.00	\$104.09	2030 LA FREMONTIA ST
5310-006-043	SFR	2	1	0.00	1.00	\$104.09	2024 LA FREMONTIA ST
5310-006-044	SFR	2	1	0.00	1.00	\$104.09	2018 LA FREMONTIA ST
5310-006-045	SFR	2	1	0.00	1.00	\$104.09	2012 LA FREMONTIA ST
5310-006-046	SFR	2	1	0.00	1.00	\$104.09	2006 LA FREMONTIA ST
5310-006-047	SFR	2	1	0.00	1.00	\$104.09	2000 LA FREMONTIA ST
5310-006-050	SFR	2	1	0.00	1.00	\$104.09	1962 LA FREMONTIA ST
5310-006-051	SFR	2	1	0.00	1.00	\$104.09	1950 LA FREMONTIA ST
5310-006-052	SFR	2	1	0.00	1.00	\$104.09	1944 LA FREMONTIA ST
5310-006-053	SFR	2	1	0.00	1.00	\$104.09	1938 LA FREMONTIA ST
5310-006-054	SFR	2	1	0.00	1.00	\$104.09	1969 ALPHA ST
5310-006-055	SFR	2	1	0.00	1.00	\$104.09	2040 LA FREMONTIA ST
5310-006-056	SFR	2	1	0.00	1.00	\$104.09	1972 LA FREMONTIA ST
5310-006-057	SFR	2	1	0.00	1.00	\$104.09	1990 LA FREMONTIA ST
5310-007-025	SFR	2	1	0.00	1.00	\$104.09	601 CAMINO VERDE
5310-007-026	SFR	2	1	0.00	1.00	\$104.09	607 CAMINO VERDE
5310-007-027	SFR	2	1	0.00	1.00	\$104.09	611 CAMINO VERDE
5310-007-028	SFR	2	1	0.00	1.00	\$104.09	619 CAMINO VERDE

<u>Formatted APN</u>	<u>Land Use</u>	<u>Zone</u>	<u>Units</u>	<u>Acres</u>	<u>EDUs</u>	<u>Assessment</u>	<u>Property Address</u>
5310-007-029	SFR	2	1	0.00	1.00	\$104.09	625 CAMINO VERDE
5310-007-030	SFR	2	1	0.00	1.00	\$104.09	631 CAMINO VERDE
5310-007-031	SFR	2	1	0.00	1.00	\$104.09	1690 CAMINO LINDO
5310-007-032	SFR	2	1	0.00	1.00	\$104.09	1684 CAMINO LINDO
5310-007-033	SFR	2	1	0.00	1.00	\$104.09	1678 CAMINO LINDO
5310-007-034	SFR	2	1	0.00	1.00	\$104.09	1672 CAMINO LINDO
5310-007-035	SFR	2	1	0.00	1.00	\$104.09	1668 CAMINO LINDO
5310-007-036	SFR	2	1	0.00	1.00	\$104.09	1660 CAMINO LINDO
5310-007-037	SFR	2	1	0.00	1.00	\$104.09	1654 CAMINO LINDO
5310-007-038	SFR	2	1	0.00	1.00	\$104.09	1648 CAMINO LINDO
5310-007-039	SFR	2	1	0.00	1.00	\$104.09	1642 CAMINO LINDO
5310-007-040	SFR	2	1	0.00	1.00	\$104.09	1636 CAMINO LINDO
5310-007-041	SFR	2	1	0.00	1.00	\$104.09	1630 CAMINO LINDO
5310-007-042	SFR	2	1	0.00	1.00	\$104.09	1628 CAMINO LINDO
5310-007-043	SFR	2	1	0.00	1.00	\$104.09	1618 CAMINO LINDO
5310-007-044	SFR	2	1	0.00	1.00	\$104.09	1612 CAMINO LINDO
5310-007-045	SFR	2	1	0.00	1.00	\$104.09	1606 CAMINO LINDO
5310-007-046	SFR	2	1	0.00	1.00	\$104.09	1600 CAMINO LINDO
5310-007-047	SFR	2	1	0.00	1.00	\$104.09	1807 ALPHA ST
5310-007-048	SFR	2	1	0.00	1.00	\$104.09	1813 ALPHA ST
5310-007-050	SFR	2	1	0.00	1.00	\$104.09	1825 ALPHA ST
5310-007-051	SFR	2	1	0.00	1.00	\$104.09	1831 ALPHA ST
5310-007-052	SFR	2	1	0.00	1.00	\$104.09	1837 ALPHA ST
5310-007-053	SFR	2	1	0.00	1.00	\$104.09	1843 ALPHA ST
5310-007-054	SFR	2	1	0.00	1.00	\$104.09	1849 ALPHA ST
5310-007-055	SFR	2	1	0.00	1.00	\$104.09	1855 ALPHA ST
5310-007-056	SFR	2	1	0.00	1.00	\$104.09	1901 LA FREMONTIA ST
5310-007-057	SFR	2	1	0.00	1.00	\$104.09	1907 LA FREMONTIA ST
5310-007-058	SFR	2	1	0.00	1.00	\$104.09	1913 LA FREMONTIA ST
5310-007-059	SFR	2	1	0.00	1.00	\$104.09	1919 LA FREMONTIA ST
5310-007-060	SFR	2	1	0.00	1.00	\$104.09	1925 LA FREMONTIA ST
5310-007-061	SFR	2	1	0.00	1.00	\$104.09	1931 LA FREMONTIA ST
5310-007-062	SFR	2	1	0.00	1.00	\$104.09	1941 LA FREMONTIA ST
5310-007-063	SFR	2	1	0.00	1.00	\$104.09	1951 LA FREMONTIA ST
5310-007-064	SFR	2	1	0.00	1.00	\$104.09	1957 LA FREMONTIA ST
5310-007-065	SFR	2	1	0.00	1.00	\$104.09	1963 LA FREMONTIA ST
5310-007-066	SFR	2	1	0.00	1.00	\$104.09	1969 LA FREMONTIA ST
5310-007-067	SFR	2	1	0.00	1.00	\$104.09	1975 LA FREMONTIA ST
5310-007-068	SFR	2	1	0.00	1.00	\$104.09	1981 LA FREMONTIA ST
5310-007-069	SFR	2	1	0.00	1.00	\$104.09	1987 LA FREMONTIA ST
5310-007-070	SFR	2	1	0.00	1.00	\$104.09	1993 LA FREMONTIA ST
5310-007-071	SFR	2	1	0.00	1.00	\$104.09	706 EL TESORITO ST
5310-007-073	SFR	2	1	0.00	1.00	\$104.09	1819 ALPHA ST
5310-007-074	SFR	2	1	0.00	1.00	\$104.09	700 EL TESORITO ST
5310-008-025	SFR	2	1	0.00	1.00	\$104.09	1627 CAMINO LINDO
5310-008-026	SFR	2	1	0.00	1.00	\$104.09	1637 CAMINO LINDO
5310-008-027	SFR	2	1	0.00	1.00	\$104.09	1645 CAMINO LINDO
5310-008-028	SFR	2	1	0.00	1.00	\$104.09	1657 CAMINO LINDO
5310-008-029	SFR	2	1	0.00	1.00	\$104.09	1663 CAMINO LINDO
5310-008-030	SFR	2	1	0.00	1.00	\$104.09	1673 CAMINO LINDO
5310-008-031	SFR	2	1	0.00	1.00	\$104.09	1685 CAMINO LINDO
5310-008-032	SFR	2	1	0.00	1.00	\$104.09	1691 CAMINO LINDO
5310-008-033	SFR	2	1	0.00	1.00	\$104.09	1701 CAMINO LINDO
5310-008-034	SFR	2	1	0.00	1.00	\$104.09	1707 CAMINO LINDO
5310-008-035	SFR	2	1	0.00	1.00	\$104.09	1713 CAMINO LINDO
5310-008-036	SFR	2	1	0.00	1.00	\$104.09	1719 CAMINO LINDO
5310-008-037	SFR	2	1	0.00	1.00	\$104.09	1725 CAMINO LINDO
5310-008-038	SFR	2	1	0.00	1.00	\$104.09	1731 CAMINO LINDO

<u>Formatted APN</u>	<u>Land Use</u>	<u>Zone</u>	<u>Units</u>	<u>Acres</u>	<u>EDUs</u>	<u>Assessment</u>	<u>Property Address</u>
5310-008-039	SFR	2	1	0.00	1.00	\$104.09	1737 CAMINO LINDO
5310-008-040	SFR	2	1	0.00	1.00	\$104.09	1678 VIA DEL REY
5310-008-041	SFR	2	1	0.00	1.00	\$104.09	1672 VIA DEL REY
5310-008-042	SFR	2	1	0.00	1.00	\$104.09	1668 VIA DEL REY
5310-008-043	SFR	2	1	0.00	1.00	\$104.09	1660 VIA DEL REY
5310-009-025	SFR	2	1	0.00	1.00	\$104.09	809 FLORES DE ORO
5310-009-026	SFR	2	1	0.00	1.00	\$104.09	1507 CAMINO LINDO
5310-009-027	SFR	2	1	0.00	1.00	\$104.09	1513 CAMINO LINDO
5310-009-028	SFR	2	1	0.00	1.00	\$104.09	1519 CAMINO LINDO
5310-009-029	SFR	2	1	0.00	1.00	\$104.09	1525 CAMINO LINDO
5310-009-030	SFR	2	1	0.00	1.00	\$104.09	1531 CAMINO LINDO
5310-009-031	SFR	2	1	0.00	1.00	\$104.09	1537 CAMINO LINDO
5310-009-032	SFR	2	1	0.00	1.00	\$104.09	1541 CAMINO LINDO
5310-009-033	SFR	2	1	0.00	1.00	\$104.09	1547 CAMINO LINDO
5310-009-034	SFR	2	1	0.00	1.00	\$104.09	1553 CAMINO LINDO
5310-009-035	SFR	2	1	0.00	1.00	\$104.09	1559 CAMINO LINDO
5310-009-036	SFR	2	1	0.00	1.00	\$104.09	1565 CAMINO LINDO
5310-009-037	SFR	2	1	0.00	1.00	\$104.09	1601 CAMINO LINDO
5310-009-038	SFR	2	1	0.00	1.00	\$104.09	1615 CAMINO LINDO
5310-009-039	SFR	2	1	0.00	1.00	\$104.09	1600 VIA DEL REY
5310-009-040	SFR	2	1	0.00	1.00	\$104.09	1560 VIA DEL REY
5310-009-041	SFR	2	1	0.00	1.00	\$104.09	1554 VIA DEL REY
5310-009-042	SFR	2	1	0.00	1.00	\$104.09	1548 VIA DEL REY
5310-009-043	SFR	2	1	0.00	1.00	\$104.09	1542 VIA DEL REY
5310-009-044	SFR	2	1	0.00	1.00	\$104.09	1536 VIA DEL REY
5310-009-045	SFR	2	1	0.00	1.00	\$104.09	1530 VIA DEL REY
5310-009-046	SFR	2	1	0.00	1.00	\$104.09	1524 VIA DEL REY
5310-009-047	SFR	2	1	0.00	1.00	\$104.09	1518 VIA DEL REY
5310-009-048	SFR	2	1	0.00	1.00	\$104.09	1512 VIA DEL REY
5310-009-049	SFR	2	1	0.00	1.00	\$104.09	1506 VIA DEL REY
5310-009-050	SFR	2	1	0.00	1.00	\$104.09	801 FLORES DE ORO
5310-010-025	SFR	2	1	0.00	1.00	\$104.09	1906 ALPHA ST
5310-010-026	SFR	2	1	0.00	1.00	\$104.09	1900 ALPHA ST
5310-010-027	SFR	2	1	0.00	1.00	\$104.09	1870 ALPHA ST
5310-010-028	SFR	2	1	0.00	1.00	\$104.09	1864 ALPHA ST
5310-010-029	SFR	2	1	0.00	1.00	\$104.09	1858 ALPHA ST
5310-010-030	SFR	2	1	0.00	1.00	\$104.09	1852 ALPHA ST
5310-010-031	SFR	2	1	0.00	1.00	\$104.09	1846 ALPHA ST
5310-010-032	SFR	2	1	0.00	1.00	\$104.09	1836 ALPHA ST
5310-010-033	SFR	2	1	0.00	1.00	\$104.09	1828 ALPHA ST
5310-010-034	SFR	2	1	0.00	1.00	\$104.09	1818 ALPHA ST
5310-010-035	SFR	2	1	0.00	1.00	\$104.09	1812 ALPHA ST
5310-010-036	SFR	2	1	0.00	1.00	\$104.09	1806 ALPHA ST
5310-010-037	SFR	2	1	0.00	1.00	\$104.09	1560 CAMINO LINDO
5310-010-038	SFR	2	1	0.00	1.00	\$104.09	1550 CAMINO LINDO
5310-010-039	SFR	2	1	0.00	1.00	\$104.09	1542 CAMINO LINDO
5310-010-040	SFR	2	1	0.00	1.00	\$104.09	1536 CAMINO LINDO
5310-010-041	SFR	2	1	0.00	1.00	\$104.09	801 LA BELLORITA ST
5310-010-042	SFR	2	1	0.00	1.00	\$104.09	807 LA BELLORITA ST
5310-010-043	SFR	2	1	0.00	1.00	\$104.09	813 LA BELLORITA ST
5310-010-044	SFR	2	1	0.00	1.00	\$104.09	819 LA BELLORITA ST
5310-011-025	SFR	2	1	0.00	1.00	\$104.09	1932 LA FREMONTIA ST
5310-011-026	SFR	2	1	0.00	1.00	\$104.09	1926 LA FREMONTIA ST
5310-011-029	SFR	2	1	0.00	1.00	\$104.09	1900 LA FREMONTIA ST
5310-011-030	SFR	2	1	0.00	1.00	\$104.09	1909 ALPHA ST
5310-011-031	SFR	2	1	0.00	1.00	\$104.09	1915 ALPHA ST
5310-011-032	SFR	2	1	0.00	1.00	\$104.09	1933 ALPHA ST
5310-011-035	SFR	2	1	0.00	1.00	\$104.09	1963 ALPHA ST

<u>Formatted APN</u>	<u>Land Use</u>	<u>Zone</u>	<u>Units</u>	<u>Acres</u>	<u>EDUs</u>	<u>Assessment</u>	<u>Property Address</u>
5310-011-036	SFR	2	1	0.00	1.00	\$104.09	1966 ALPHA ST
5310-011-037	SFR	2	1	0.00	1.00	\$104.09	1954 ALPHA ST
5310-011-046	SFR	2	1	0.00	1.00	\$104.09	1948 ALPHA ST
5310-011-047	SFR	2	1	0.00	1.00	\$104.09	1942 ALPHA ST
5310-011-048	SFR	2	1	0.00	1.00	\$104.09	1936 ALPHA ST
5310-011-049	SFR	2	1	0.00	1.00	\$104.09	1930 ALPHA ST
5310-011-050	SFR	2	1	0.00	1.00	\$104.09	1924 ALPHA ST
5310-011-051	SFR	2	1	0.00	1.00	\$104.09	1918 ALPHA ST
5310-011-052	SFR	2	1	0.00	1.00	\$104.09	1912 ALPHA ST
5310-011-053	SFR	2	1	0.00	1.00	\$104.09	1912 LA FREMONTIA ST
5310-011-054	SFR	2	1	0.00	1.00	\$104.09	1920 LA FREMONTIA ST
5310-011-055	SFR	2	1	0.00	1.00	\$104.09	1951 ALPHA ST
5310-011-056	SFR	2	1	0.00	1.00	\$104.09	1957 ALPHA ST
5310-015-013	SFR	3	1	0.00	1.00	\$78.92	2051 MAYCREST AVE
5310-015-014	SFR	3	1	0.00	1.00	\$78.92	2045 MAYCREST AVE
5310-015-015	SFR	3	1	0.00	1.00	\$78.92	2041 MAYCREST AVE
5310-015-016	SFR	3	1	0.00	1.00	\$78.92	2037 MAYCREST AVE
5310-015-017	SFR	3	1	0.00	1.00	\$78.92	2033 MAYCREST AVE
5310-015-018	SFR	3	1	0.00	1.00	\$78.92	2029 MAYCREST AVE
5310-015-019	SFR	3	1	0.00	1.00	\$78.92	2025 MAYCREST AVE
5310-015-020	SFR	3	1	0.00	1.00	\$78.92	2021 MAYCREST AVE
5310-015-021	SFR	3	1	0.00	1.00	\$78.92	2019 MAYCREST AVE
5310-015-022	SFR	3	1	0.00	1.00	\$78.92	2013 MAYCREST AVE
5310-015-023	SFR	3	1	0.00	1.00	\$78.92	2009 MAYCREST AVE
5310-015-025	SFR	3	1	0.00	1.00	\$78.92	2005 MAYCREST AVE
5310-015-026	SFV	3	0	0.00	0.25	\$19.74	
5310-016-001	SFR	3	1	0.00	1.00	\$78.92	2006 MAYCREST AVE
5310-016-002	SFR	3	1	0.00	1.00	\$78.92	2010 MAYCREST AVE
5310-016-003	SFR	3	1	0.00	1.00	\$78.92	2012 MAYCREST AVE
5310-016-004	SFR	3	1	0.00	1.00	\$78.92	2016 MAYCREST AVE
5310-016-005	SFR	3	1	0.00	1.00	\$78.92	2020 MAYCREST AVE
5310-016-006	SFR	3	1	0.00	1.00	\$78.92	2024 MAYCREST AVE
5310-016-007	SFR	3	1	0.00	1.00	\$78.92	2028 MAYCREST AVE
5310-016-008	SFR	3	1	0.00	1.00	\$78.92	2032 MAYCREST AVE
5310-016-009	SFR	3	1	0.00	1.00	\$78.92	2036 MAYCREST AVE
5310-016-010	SFR	3	1	0.00	1.00	\$78.92	2040 MAYCREST AVE
5310-016-011	SFR	3	1	0.00	1.00	\$78.92	2044 MAYCREST AVE
5310-016-012	SFR	3	1	0.00	1.00	\$78.92	2048 MAYCREST AVE
5310-016-013	SFR	3	1	0.00	1.00	\$78.92	2001 ALPHA ST
5310-016-014	SFR	3	1	0.00	1.00	\$78.92	2005 ALPHA ST
5310-016-015	SFR	3	1	0.00	1.00	\$78.92	2011 ALPHA ST
5310-016-016	SFR	3	1	0.00	1.00	\$78.92	2015 ALPHA ST
5310-016-017	SFR	3	1	0.00	1.00	\$78.92	2019 ALPHA ST
5310-016-018	SFR	3	1	0.00	1.00	\$78.92	2021 ALPHA ST
5310-016-019	SFR	3	1	0.00	1.00	\$78.92	2025 ALPHA ST
5310-016-020	SFR	3	1	0.00	1.00	\$78.92	2029 ALPHA ST
5310-016-021	SFR	3	1	0.00	1.00	\$78.92	2033 ALPHA ST
5310-016-022	MFR	3	2	0.00	1.60	\$126.28	2037 ALPHA ST
5310-016-023	SFR	3	1	0.00	1.00	\$78.92	2041 ALPHA ST
5310-016-024	MFR	3	2	0.00	1.60	\$126.28	2043 ALPHA ST
5310-016-025	SFR	3	1	0.00	1.00	\$78.92	2049 ALPHA ST
5310-017-001	SFR	3	1	0.00	1.00	\$78.92	2017 BERKSHIRE AVE
5310-017-002	SFR	3	1	0.00	1.00	\$78.92	2021 BERKSHIRE AVE
5310-017-003	SFR	3	1	0.00	1.00	\$78.92	2025 BERKSHIRE AVE
5310-017-004	SFR	3	1	0.00	1.00	\$78.92	2031 BERKSHIRE AVE
5310-017-006	SFR	3	1	0.00	1.00	\$78.92	2037 BERKSHIRE AVE
5310-017-007	SFR	3	1	0.00	1.00	\$78.92	2043 BERKSHIRE AVE
5310-017-008	SFR	3	1	0.00	1.00	\$78.92	2060 ALPHA ST

<u>Formatted APN</u>	<u>Land Use</u>	<u>Zone</u>	<u>Units</u>	<u>Acres</u>	<u>EDUs</u>	<u>Assessment</u>	<u>Property Address</u>
5310-017-009	SFR	3	1	0.00	1.00	\$78.92	2050 ALPHA ST
5310-017-010	SFR	3	1	0.00	1.00	\$78.92	2046 ALPHA ST
5310-017-012	MFR	3	3	0.00	2.40	\$189.40	2034 ALPHA ST
5310-017-013	SFR	3	1	0.00	1.00	\$78.92	2032 ALPHA ST
5310-017-014	SFR	3	1	0.00	1.00	\$78.92	2028 ALPHA ST
5310-017-015	SFR	3	1	0.00	1.00	\$78.92	2035 BERKSHIRE AVE
5310-018-003	SFR	3	1	0.00	1.00	\$78.92	2010 BERKSHIRE AVE
5310-018-006	SFR	3	1	0.00	1.00	\$78.92	2020 BERKSHIRE AVE
5310-018-007	SFR	3	1	0.00	1.00	\$78.92	2024 BERKSHIRE AVE
5310-018-011	SFR	4	1	0.00	1.00	\$71.26	812 KENDALL AVE
5310-018-012	SFR	4	1	0.00	1.00	\$71.26	820 KENDALL AVE
5310-018-013	MFR	3	2	0.00	1.60	\$126.28	2029 CAMBRIDGE PL
5310-018-014	SFR	3	1	0.00	1.00	\$78.92	2025 CAMBRIDGE PL
5310-018-015	SFR	3	1	0.00	1.00	\$78.92	2021 CAMBRIDGE PL
5310-018-016	SFR	3	1	0.00	1.00	\$78.92	2017 CAMBRIDGE PL
5310-018-017	SFR	3	1	0.00	1.00	\$78.92	2015 CAMBRIDGE PL
5310-018-020	SFR	3	1	0.00	1.00	\$78.92	2003 CAMBRIDGE PL
5310-018-021	SFR	3	1	0.00	1.00	\$78.92	2018 BERKSHIRE AVE
5310-018-022	SFR	4	1	0.00	1.00	\$71.26	808 KENDALL AVE
5310-018-023	SFR	4	1	0.00	1.00	\$71.26	804 KENDALL AVE
5310-018-024	SFV	3	0	0.00	0.25	\$19.74	
5310-018-025	SFR	3	1	0.00	1.00	\$78.92	2011 CAMBRIDGE PL
5310-018-026	SFR	3	1	0.00	1.00	\$78.92	2007 CAMBRIDGE PL
5310-019-001	MFR	3	3	0.00	2.40	\$189.40	913 VALLEY VIEW RD
5310-019-002	MFR	3	3	0.00	2.40	\$189.40	2045 MERIDIAN AVE
5310-019-003	SFR	3	1	0.00	1.00	\$78.92	2051 MERIDIAN AVE
5310-019-004	SFR	3	1	0.00	1.00	\$78.92	2053 MERIDIAN AVE
5310-019-005	SFR	3	1	0.00	1.00	\$78.92	2057 MERIDIAN AVE
5310-019-006	SFR	3	1	0.00	1.00	\$78.92	2063 MERIDIAN AVE
5310-019-009	MFR	3	5	0.00	4.00	\$315.68	2075 MERIDIAN AVE
5310-019-010	MFR	3	2	0.00	1.60	\$126.28	2079 MERIDIAN AVE
5310-019-011	SFR	4	1	0.00	1.00	\$71.26	908 KENDALL AVE
5310-019-012	SFR	4	1	0.00	1.00	\$71.26	904 KENDALL AVE
5310-019-013	SFR	4	1	0.00	1.00	\$71.26	900 KENDALL AVE
5310-019-014	SFR	3	1	0.00	1.00	\$78.92	2024 CAMBRIDGE PL
5310-019-015	SFR	3	1	0.00	1.00	\$78.92	2020 CAMBRIDGE PL
5310-019-016	SFR	3	1	0.00	1.00	\$78.92	2014 CAMBRIDGE PL
5310-019-017	SFR	3	1	0.00	1.00	\$78.92	2012 CAMBRIDGE PL
5310-019-018	SFR	3	1	0.00	1.00	\$78.92	2008 CAMBRIDGE PL
5310-019-019	SFR	3	1	0.00	1.00	\$78.92	2006 CAMBRIDGE PL
5310-019-020	SFR	3	1	0.00	1.00	\$78.92	2000 CAMBRIDGE PL
5310-019-021	MFR	3	8	0.00	6.40	\$505.08	2067 MERIDIAN AVE
5310-020-003	SFR	3	1	0.00	1.00	\$78.92	812 VALLEY VIEW RD
5310-020-004	SFR	3	1	0.00	1.00	\$78.92	816 VALLEY VIEW RD
5310-020-005	MFR	3	3	0.00	2.40	\$189.40	818 VALLEY VIEW RD
5310-020-007	SFR	3	1	0.00	1.00	\$78.92	830 VALLEY VIEW RD
5310-020-008	SFR	3	1	0.00	1.00	\$78.92	900 VALLEY VIEW RD
5310-020-009	SFR	3	1	0.00	1.00	\$78.92	904 VALLEY VIEW RD
5310-020-010	MFR	3	2	0.00	1.60	\$126.28	2025 MERIDIAN AVE
5310-020-011	MFR	3	2	0.00	1.60	\$126.28	2029 MERIDIAN AVE
5310-020-012	MFR	3	5	0.00	4.00	\$315.68	2035 MERIDIAN AVE
5310-020-013	SFR	3	1	0.00	1.00	\$78.92	2021 MERIDIAN AVE
5310-020-016	SFR	3	1	0.00	1.00	\$78.92	911 BONITA DR
5310-020-017	SFR	3	1	0.00	1.00	\$78.92	905 BONITA DR
5310-020-019	SFR	3	1	0.00	1.00	\$78.92	831 BONITA DR
5310-020-020	SFR	3	1	0.00	1.00	\$78.92	827 BONITA DR
5310-020-024	SFR	3	1	0.00	1.00	\$78.92	811 BONITA DR
5310-020-025	SFR	3	1	0.00	1.00	\$78.92	917 BONITA DR

<u>Formatted APN</u>	<u>Land Use</u>	<u>Zone</u>	<u>Units</u>	<u>Acres</u>	<u>EDUs</u>	<u>Assessment</u>	<u>Property Address</u>
5310-020-027	SFV	3	0	0.00	0.25	\$19.74	
5310-020-028	SFV	3	0	0.00	0.25	\$19.74	
5310-020-029	SFV	3	0	0.00	0.25	\$19.74	
5310-021-005	SFR	3	1	0.00	1.00	\$78.92	809 BONITA DR
5310-021-009	SFV	3	0	0.00	0.25	\$19.74	
5310-021-011	SFR	3	1	0.00	1.00	\$78.92	769 BONITA DR
5310-021-014	SFR	3	1	0.00	1.00	\$78.92	716 VALLEY VIEW RD
5310-021-015	SFR	3	1	0.00	1.00	\$78.92	712 VALLEY VIEW RD
5310-021-017	SFR	3	1	0.00	1.00	\$78.92	708 VALLEY VIEW RD
5310-021-018	SFR	2	1	0.00	1.00	\$104.09	2024 ALPHA AVE
5310-021-020	SFR	2	1	0.00	1.00	\$104.09	2012 ALPHA AVE
5310-021-021	SFR	2	1	0.00	1.00	\$104.09	2006 ALPHA AVE
5310-021-022	SFR	2	1	0.00	1.00	\$104.09	2000 ALPHA AVE
5310-021-023	SFR	3	1	0.00	1.00	\$78.92	2001 BERKSHIRE AVE
5310-022-003	SFR	3	1	0.00	1.00	\$78.92	899 ONEONTA DR
5310-022-004	SFR	3	1	0.00	1.00	\$78.92	731 BONITA DR
5310-022-006	SFV	3	0	0.00	0.25	\$19.74	
5310-022-010	SFR	3	1	0.00	1.00	\$78.92	751 BONITA DR
5310-022-011	SFR	3	1	0.00	1.00	\$78.92	739 BONITA DR
5310-022-013	SFV	3	0	0.00	0.25	\$19.74	
5310-026-003	SFR	4	1	0.00	1.00	\$71.26	879 ONEONTA DR
5310-026-006	SFR	4	1	0.00	1.00	\$71.26	863 ONEONTA DR
5310-026-007	SFR	4	1	0.00	1.00	\$71.26	861 ONEONTA DR
5310-026-008	SFR	4	1	0.00	1.00	\$71.26	857 ONEONTA DR
5310-026-010	SFV	4	0	0.00	0.25	\$17.82	
5310-026-011	SFV	4	0	0.00	0.25	\$17.82	
5310-027-002	SFR	4	1	0.00	1.00	\$71.26	851 ONEONTA DR
5310-027-003	SFR	4	1	0.00	1.00	\$71.26	849 ONEONTA DR
5310-027-004	SFR	4	1	0.00	1.00	\$71.26	845 ONEONTA DR
5310-027-005	SFR	4	1	0.00	1.00	\$71.26	839 ONEONTA DR
5310-027-006	SFR	4	1	0.00	1.00	\$71.26	835 ONEONTA DR
5310-027-007	SFR	4	1	0.00	1.00	\$71.26	827 ONEONTA DR
5310-027-008	SFR	4	1	0.00	1.00	\$71.26	823 ONEONTA DR
5310-027-009	SFR	4	1	0.00	1.00	\$71.26	819 ONEONTA DR
5310-027-010	SFR	4	1	0.00	1.00	\$71.26	813 ONEONTA DR
5310-027-011	SFR	4	1	0.00	1.00	\$71.26	809 ONEONTA DR
5310-027-012	SFR	4	1	0.00	1.00	\$71.26	803 ONEONTA DR
5310-027-013	SFR	4	1	0.00	1.00	\$71.26	855 ONEONTA DR
5310-028-002	SFR	4	1	0.00	1.00	\$71.26	872 ONEONTA DR
5310-028-003	SFV	3	0	0.00	0.25	\$19.74	
5310-028-006	SFR	4	1	0.00	1.00	\$71.26	840 ONEONTA DR
5310-028-007	SFR	4	1	0.00	1.00	\$71.26	842 ONEONTA DR
5310-028-008	SFR	4	1	0.00	1.00	\$71.26	846 ONEONTA DR
5310-028-010	SFR	4	1	0.00	1.00	\$71.26	850 ONEONTA DR
5310-028-012	SFR	4	1	0.00	1.00	\$71.26	854 ONEONTA DR
5310-028-013	SFR	4	1	0.00	1.00	\$71.26	858 ONEONTA DR
5310-028-021	MFR	3	2	0.00	1.60	\$126.28	1828 GILLETTE CRST
5310-028-022	MFR	3	3	0.00	2.40	\$189.40	1824 GILLETTE CRST
5310-028-023	MFR	3	2	0.00	1.60	\$126.28	1820 GILLETTE CRST
5310-028-024	SFR	3	1	0.00	1.00	\$78.92	882 ONEONTA DR
5310-028-025	SFR	3	1	0.00	1.00	\$78.92	709 BONITA DR
5310-028-026	SFR	3	1	0.00	1.00	\$78.92	717 BONITA DR
5310-029-001	SFR	3	1	0.00	1.00	\$78.92	821 SUMMIT DR
5310-029-002	SFR	3	1	0.00	1.00	\$78.92	817 SUMMIT DR
5310-029-003	SFR	3	1	0.00	1.00	\$78.92	813 SUMMIT DR
5310-029-006	SFR	4	1	0.00	1.00	\$71.26	806 ONEONTA DR
5310-029-007	SFV	4	0	0.00	0.25	\$17.82	
5310-029-008	SFR	4	1	0.00	1.00	\$71.26	818 ONEONTA DR

<u>Formatted APN</u>	<u>Land Use</u>	<u>Zone</u>	<u>Units</u>	<u>Acres</u>	<u>EDUs</u>	<u>Assessment</u>	<u>Property Address</u>
5310-029-009	SFR	4	1	0.00	1.00	\$71.26	822 ONEONTA DR
5310-029-010	SFR	4	1	0.00	1.00	\$71.26	826 ONEONTA DR
5310-029-011	SFR	4	1	0.00	1.00	\$71.26	830 ONEONTA DR
5310-029-012	SFR	4	1	0.00	1.00	\$71.26	834 ONEONTA DR
5310-029-013	SFR	3	1	0.00	1.00	\$78.92	1816 GILLETTE CRST
5310-029-014	SFR	3	1	0.00	1.00	\$78.92	1812 GILLETTE CRST
5310-029-015	SFR	3	1	0.00	1.00	\$78.92	1808 GILLETTE CRST
5310-029-017	SFR	3	1	0.00	1.00	\$78.92	1800 GILLETTE CRST
5310-029-018	SFR	3	1	0.00	1.00	\$78.92	825 SUMMIT DR
5310-029-019	SFR	3	1	0.00	1.00	\$78.92	809 SUMMIT DR
5310-029-020	SFR	3	1	0.00	1.00	\$78.92	1804 GILLETTE CRST
5310-030-002	SFR	3	1	0.00	1.00	\$78.92	810 SUMMIT DR
5310-030-008	SFR	2	1	0.00	1.00	\$104.09	818 LA BELLORITA ST
5310-030-010	SFR	2	1	0.00	1.00	\$104.09	812 LA BELLORITA ST
5310-030-011	SFR	2	1	0.00	1.00	\$104.09	806 LA BELLORITA ST
5310-030-012	SFR	2	1	0.00	1.00	\$104.09	800 LA BELLORITA ST
5310-030-013	SFR	2	1	0.00	1.00	\$104.09	1512 CAMINO LINDO
5310-030-014	SFR	2	1	0.00	1.00	\$104.09	1506 CAMINO LINDO
5310-030-015	SFR	2	1	0.00	1.00	\$104.09	1500 CAMINO LINDO
5310-030-016	SFR	2	1	0.00	1.00	\$104.09	845 FLORES DE ORO
5310-030-017	SFR	2	1	0.00	1.00	\$104.09	851 FLORES DE ORO
5310-030-018	SFR	2	1	0.00	1.00	\$104.09	857 FLORES DE ORO
5310-030-019	SFR	2	1	0.00	1.00	\$104.09	863 FLORES DE ORO
5310-030-023	SFR	3	1	0.00	1.00	\$78.92	818 SUMMIT DR
5310-030-024	SFR	3	1	0.00	1.00	\$78.92	812 SUMMIT DR
5310-030-025	SFR	3	1	0.00	1.00	\$78.92	822 SUMMIT DR
5310-031-001	SFR	3	1	0.00	1.00	\$78.92	1701 MERIDIAN AVE
5310-031-003	SFR	3	1	0.00	1.00	\$78.92	1709 MERIDIAN AVE
5310-031-004	SFR	3	1	0.00	1.00	\$78.92	1708 GILLETTE CRST
5310-031-005	SFR	3	1	0.00	1.00	\$78.92	826 SUMMIT DR
5310-031-006	MFR	3	2	0.00	1.60	\$126.28	1754 GILLETTE CRST
5310-031-016	MFR	3	2	0.00	1.60	\$126.28	1720 GILLETTE CRST
5310-031-017	MFR	3	3	0.00	2.40	\$189.40	1716 GILLETTE CRST
5310-031-018	MFR	3	6	0.00	4.80	\$378.82	1712 GILLETTE CRST
5310-031-023	SFR	3	1	0.00	1.00	\$78.92	1740 GILLETTE CRST
5310-031-021	MFR	3	10	0.00	8.00	\$631.36	1750 GILLETTE CRST
5310-031-022	SFR	3	1	0.00	1.00	\$78.92	1732 GILLETTE CRST
5310-032-001	SFR	3	1	0.00	1.00	\$78.92	1717 MERIDIAN AVE
5310-032-002	SFR	3	1	0.00	1.00	\$78.92	1721 MERIDIAN AVE
5310-032-003	SFR	3	1	0.00	1.00	\$78.92	1709 GILLETTE CRST
5310-032-004	SFR	3	1	0.00	1.00	\$78.92	1725 MERIDIAN AVE
5310-032-005	SFR	3	1	0.00	1.00	\$78.92	1729 MERIDIAN AVE
5310-032-006	SFR	3	1	0.00	1.00	\$78.92	1733 MERIDIAN AVE
5310-032-007	MFR	3	2	0.00	1.60	\$126.28	1737 MERIDIAN AVE
5310-032-008	MFR	3	2	0.00	1.60	\$126.28	1713 GILLETTE CRST
5310-032-009	SFR	3	1	0.00	1.00	\$78.92	1719 GILLETTE CRST
5310-032-010	SFR	3	1	0.00	1.00	\$78.92	916 SUMMIT DR
5310-032-011	SFR	3	1	0.00	1.00	\$78.92	912 SUMMIT DR
5310-032-012	SFR	3	1	0.00	1.00	\$78.92	1723 GILLETTE CRST
5310-032-013	MFR	3	2	0.00	1.60	\$126.28	908 SUMMIT DR
5310-032-014	SFR	3	1	0.00	1.00	\$78.92	900 SUMMIT DR
5310-033-001	SFR	3	1	0.00	1.00	\$78.92	921 SUMMIT DR
5310-033-002	MFR	3	2	0.00	1.60	\$126.28	925 SUMMIT DR
5310-033-008	SFR	3	1	0.00	1.00	\$78.92	1839 GILLETTE CRST
5310-033-009	SFR	3	1	0.00	1.00	\$78.92	1809 GILLETTE CRST
5310-033-010	SFR	3	1	0.00	1.00	\$78.92	901 SUMMIT DR
5310-033-012	MFR	3	8	0.00	6.40	\$505.08	909 SUMMIT DR
5310-033-013	SFR	3	1	0.00	1.00	\$78.92	917 SUMMIT DR

<u>Formatted APN</u>	<u>Land Use</u>	<u>Zone</u>	<u>Units</u>	<u>Acres</u>	<u>EDUs</u>	<u>Assessment</u>	<u>Property Address</u>
5310-033-014	MFR	3	3	0.00	2.40	\$189.40	1833 GILLETTE CRST
5310-033-015	SFR	3	1	0.00	1.00	\$78.92	1829 GILLETTE CRST
5310-033-016	SFR	3	1	0.00	1.00	\$78.92	1823 GILLETTE CRST
5310-033-017	SFR	3	1	0.00	1.00	\$78.92	1819 GILLETTE CRST
5310-033-018	SFR	3	1	0.00	1.00	\$78.92	1815 GILLETTE CRST
5310-033-019	MFR	3	22	0.00	17.60	\$1,389.00	1815 MERIDIAN AVE
5310-033-021	MFR	3	1	0.00	0.80	\$63.14	1805 MERIDIAN AVE 1
5310-033-022	MFR	3	1	0.00	0.80	\$63.14	1805 MERIDIAN AVE 2
5310-033-023	MFR	3	1	0.00	0.80	\$63.14	1805 MERIDIAN AVE 3
5310-033-024	MFR	3	1	0.00	0.80	\$63.14	1805 MERIDIAN AVE 4
5310-033-025	MFR	3	1	0.00	0.80	\$63.14	1805 MERIDIAN AVE 5
5310-033-026	MFR	3	1	0.00	0.80	\$63.14	1805 MERIDIAN AVE 6
5310-034-001	SFR	3	1	0.00	1.00	\$78.92	1927 MERIDIAN AVE
5310-034-002	SFR	3	1	0.00	1.00	\$78.92	1933 MERIDIAN AVE
5310-034-003	SFR	3	1	0.00	1.00	\$78.92	906 WOLFORD LN
5310-034-007	SFR	3	1	0.00	1.00	\$78.92	724 BONITA DR
5310-034-008	SFR	3	1	0.00	1.00	\$78.92	901 WOLFORD LN
5310-034-009	SFR	3	1	0.00	1.00	\$78.92	907 WOLFORD LN
5310-034-010	SFR	3	1	0.00	1.00	\$78.92	1937 MERIDIAN AVE
5310-034-011	SFR	3	1	0.00	1.00	\$78.92	1941 MERIDIAN AVE
5310-034-012	SFR	3	1	0.00	1.00	\$78.92	1945 MERIDIAN AVE
5310-034-013	SFR	3	1	0.00	1.00	\$78.92	1949 MERIDIAN AVE
5310-034-014	SFR	3	1	0.00	1.00	\$78.92	1955 MERIDIAN AVE
5310-034-015	SFR	3	1	0.00	1.00	\$78.92	736 BONITA DR
5310-034-016	SFR	3	1	0.00	1.00	\$78.92	732 BONITA DR
5310-034-019	SFR	3	1	0.00	1.00	\$78.92	1909 MERIDIAN AVE
5310-034-020	MFR	3	3	0.00	2.40	\$189.40	1913 MERIDIAN AVE
5310-034-021	SFR	3	1	0.00	1.00	\$78.92	1917 MERIDIAN AVE
5310-034-022	SFR	3	1	0.00	1.00	\$78.92	708 BONITA DR
5310-034-023	SFR	3	1	0.00	1.00	\$78.92	1921 MERIDIAN AVE
5310-034-024	SFR	3	1	0.00	1.00	\$78.92	712 BONITA DR
5310-034-026	SFR	3	1	0.00	1.00	\$78.92	716 BONITA DR
5310-034-029	SFR	3	1	0.00	1.00	\$78.92	902 WOLFORD LN
5310-034-030	SFV	3	0	0.00	0.25	\$19.74	
5310-035-001	SFR	3	1	0.00	1.00	\$78.92	2003 MERIDIAN AVE
5310-035-002	SFR	3	1	0.00	1.00	\$78.92	2009 MERIDIAN AVE
5310-035-003	SFR	3	1	0.00	1.00	\$78.92	2013 MERIDIAN AVE
5310-035-004	MFR	3	2	0.00	1.60	\$126.28	916 BONITA DR
5310-035-005	SFR	3	1	0.00	1.00	\$78.92	912 BONITA DR
5310-035-007	SFR	3	1	0.00	1.00	\$78.92	900 BONITA DR
5310-035-008	SFR	3	1	0.00	1.00	\$78.92	830 BONITA DR
5310-035-013	SFR	3	1	0.00	1.00	\$78.92	760 BONITA DR
5310-035-014	SFR	3	1	0.00	1.00	\$78.92	756 BONITA DR
5310-035-015	SFR	3	1	0.00	1.00	\$78.92	752 BONITA DR
5310-035-016	SFR	3	1	0.00	1.00	\$78.92	748 BONITA DR
5310-035-017	SFR	3	1	0.00	1.00	\$78.92	744 BONITA DR
5310-035-020	SFR	3	1	0.00	1.00	\$78.92	740 BONITA DR
5310-035-021	SFR	3	1	0.00	1.00	\$78.92	820 BONITA DR
5310-035-022	SFR	3	1	0.00	1.00	\$78.92	910 BONITA DR
5311-001-008	SFR	1	1	0.00	1.00	\$97.12	1007 ARROYO VERDE RD
5311-001-018	VAC	1	0	0.35	0.51	\$49.53	5 PASADENA AVE
5311-001-020	MFR	1	1	0.00	0.80	\$77.70	116 MARMION WAY 1
5311-001-021	MFR	1	1	0.00	0.80	\$77.70	116 MARMION WAY 2
5311-001-022	MFR	1	1	0.00	0.80	\$77.70	116 MARMION WAY 3
5311-001-023	MFR	1	1	0.00	0.80	\$77.70	116 MARMION WAY 4
5311-001-024	MFR	1	1	0.00	0.80	\$77.70	116 MARMION WAY 5
5311-001-025	MFR	1	1	0.00	0.80	\$77.70	116 MARMION WAY 6
5311-001-026	MFR	1	1	0.00	0.80	\$77.70	116 MARMION WAY 7

<u>Formatted APN</u>	<u>Land Use</u>	<u>Zone</u>	<u>Units</u>	<u>Acres</u>	<u>EDUs</u>	<u>Assessment</u>	<u>Property Address</u>
5311-001-027	MFR	1	1	0.00	0.80	\$77.70	116 MARMION WAY 8
5311-001-028	MFR	1	1	0.00	0.80	\$77.70	116 MARMION WAY 9
5311-001-029	MFR	1	1	0.00	0.80	\$77.70	116 MARMION WAY 10
5311-001-030	MFR	1	1	0.00	0.80	\$77.70	116 MARMION WAY 11
5311-001-031	MFR	1	1	0.00	0.80	\$77.70	116 MARMION WAY 12
5311-001-032	MFR	1	1	0.00	0.80	\$77.70	116 MARMION WAY 13
5311-001-033	MFR	1	1	0.00	0.80	\$77.70	116 MARMION WAY 14
5311-001-034	MFR	1	1	0.00	0.80	\$77.70	116 MARMION WAY 15
5311-001-035	MFR	1	1	0.00	0.80	\$77.70	116 MARMION WAY 16
5311-001-036	MFR	1	1	0.00	0.80	\$77.70	116 MARMION WAY 17
5311-001-037	MFR	1	1	0.00	0.80	\$77.70	116 MARMION WAY 18
5311-001-038	C/I	1	0	0.72	4.17	\$404.99	1 PASADENA AVE
5311-001-041	SFR	1	1	0.00	1.00	\$97.12	1001 ARROYO VERDE RD
5311-002-047	C/I	3	0	0.41	2.40	\$189.33	1101 ARROYO VERDE RD
5311-002-050	SFR	2	1	0.00	1.00	\$104.09	116 MONTEREY RD
5311-002-051	MFR	2	2	0.00	1.60	\$166.55	100 MONTEREY RD
5311-002-056	MFR	1	2	0.00	1.60	\$155.40	115 MARMION WAY
5311-002-057	SFR	1	1	0.00	1.00	\$97.12	109 MARMION WAY
5311-002-059	MFR	2	1	0.00	0.80	\$83.27	124 MONTEREY RD 118
5311-002-060	MFR	2	1	0.00	0.80	\$83.27	124 MONTEREY RD 120
5311-002-061	MFR	2	1	0.00	0.80	\$83.27	124 MONTEREY RD 102
5311-002-062	MFR	2	1	0.00	0.80	\$83.27	124 MONTEREY RD 104
5311-002-063	MFR	2	1	0.00	0.80	\$83.27	124 MONTEREY RD 106
5311-002-064	MFR	2	1	0.00	0.80	\$83.27	124 MONTEREY RD 108
5311-002-065	MFR	2	1	0.00	0.80	\$83.27	124 MONTEREY RD 110
5311-002-066	MFR	2	1	0.00	0.80	\$83.27	124 MONTEREY RD 112
5311-002-067	MFR	2	1	0.00	0.80	\$83.27	124 MONTEREY RD 114
5311-002-068	MFR	2	1	0.00	0.80	\$83.27	130 MONTEREY RD 107
5311-002-069	MFR	2	1	0.00	0.80	\$83.27	130 MONTEREY RD 109
5311-002-070	MFR	2	1	0.00	0.80	\$83.27	130 MONTEREY RD 111
5311-002-071	MFR	2	1	0.00	0.80	\$83.27	130 MONTEREY RD 113
5311-002-072	MFR	2	1	0.00	0.80	\$83.27	130 MONTEREY RD 115
5311-002-073	MFR	2	1	0.00	0.80	\$83.27	130 MONTEREY RD 117
5311-002-074	MFR	2	1	0.00	0.80	\$83.27	130 MONTEREY RD 119
5311-002-075	MFR	2	1	0.00	0.80	\$83.27	130 MONTEREY RD 101
5311-002-076	MFR	2	1	0.00	0.80	\$83.27	130 MONTEREY RD 103
5311-002-077	MFR	2	1	0.00	0.80	\$83.27	130 MONTEREY RD 105
5311-002-078	MFR	2	1	0.00	0.80	\$83.27	124 MONTEREY RD 116
5311-002-079	MFR	2	1	0.00	0.80	\$83.27	124 MONTEREY RD 218
5311-002-080	MFR	2	1	0.00	0.80	\$83.27	124 MONTEREY RD 220
5311-002-081	MFR	2	1	0.00	0.80	\$83.27	124 MONTEREY RD 202
5311-002-082	MFR	2	1	0.00	0.80	\$83.27	124 MONTEREY RD 204
5311-002-083	MFR	2	1	0.00	0.80	\$83.27	124 MONTEREY RD 206
5311-002-084	MFR	2	1	0.00	0.80	\$83.27	124 MONTEREY RD 208
5311-002-085	MFR	2	1	0.00	0.80	\$83.27	124 MONTEREY RD 210
5311-002-086	MFR	2	1	0.00	0.80	\$83.27	124 MONTEREY RD 212
5311-002-087	MFR	2	1	0.00	0.80	\$83.27	124 MONTEREY RD 214
5311-002-088	MFR	2	1	0.00	0.80	\$83.27	130 MONTEREY RD 207
5311-002-089	MFR	2	1	0.00	0.80	\$83.27	130 MONTEREY RD 209
5311-002-090	MFR	2	1	0.00	0.80	\$83.27	130 MONTEREY RD 211
5311-002-091	MFR	2	1	0.00	0.80	\$83.27	130 MONTEREY RD 213
5311-002-092	MFR	2	1	0.00	0.80	\$83.27	130 MONTEREY RD 215
5311-002-093	MFR	2	1	0.00	0.80	\$83.27	130 MONTEREY RD 217
5311-002-094	MFR	2	1	0.00	0.80	\$83.27	130 MONTEREY RD 219
5311-002-095	MFR	2	1	0.00	0.80	\$83.27	130 MONTEREY RD 201
5311-002-096	MFR	2	1	0.00	0.80	\$83.27	130 MONTEREY RD 203
5311-002-097	MFR	2	1	0.00	0.80	\$83.27	130 MONTEREY RD 205
5311-002-098	MFR	2	1	0.00	0.80	\$83.27	124 MONTEREY RD 216

<u>Formatted APN</u>	<u>Land Use</u>	<u>Zone</u>	<u>Units</u>	<u>Acres</u>	<u>EDUs</u>	<u>Assessment</u>	<u>Property Address</u>
5311-002-099	MFR	2	1	0.00	0.80	\$83.27	124 MONTEREY RD 318
5311-002-100	MFR	2	1	0.00	0.80	\$83.27	124 MONTEREY RD 320
5311-002-101	MFR	2	1	0.00	0.80	\$83.27	124 MONTEREY RD 302
5311-002-102	MFR	2	1	0.00	0.80	\$83.27	124 MONTEREY RD 304
5311-002-103	MFR	2	1	0.00	0.80	\$83.27	124 MONTEREY RD 306
5311-002-104	MFR	2	1	0.00	0.80	\$83.27	124 MONTEREY RD 308
5311-002-105	MFR	2	1	0.00	0.80	\$83.27	124 MONTEREY RD 310
5311-002-106	MFR	2	1	0.00	0.80	\$83.27	124 MONTEREY RD 312
5311-002-107	MFR	2	1	0.00	0.80	\$83.27	124 MONTEREY RD 314
5311-002-108	MFR	2	1	0.00	0.80	\$83.27	130 MONTEREY RD 307
5311-002-109	MFR	2	1	0.00	0.80	\$83.27	130 MONTEREY RD 309
5311-002-110	MFR	2	1	0.00	0.80	\$83.27	130 MONTEREY RD 311
5311-002-111	MFR	2	1	0.00	0.80	\$83.27	130 MONTEREY RD 313
5311-002-112	MFR	2	1	0.00	0.80	\$83.27	130 MONTEREY RD 315
5311-002-113	MFR	2	1	0.00	0.80	\$83.27	130 MONTEREY RD 317
5311-002-114	MFR	2	1	0.00	0.80	\$83.27	130 MONTEREY RD 319
5311-002-115	MFR	2	1	0.00	0.80	\$83.27	130 MONTEREY RD 301
5311-002-116	MFR	2	1	0.00	0.80	\$83.27	130 MONTEREY RD 303
5311-002-117	MFR	2	1	0.00	0.80	\$83.27	130 MONTEREY RD 305
5311-002-118	MFR	2	1	0.00	0.80	\$83.27	124 MONTEREY RD 316
5311-002-119	MFR	2	1	0.00	0.80	\$83.27	124 MONTEREY RD 400
5311-002-120	MFR	2	1	0.00	0.80	\$83.27	124 MONTEREY RD 402
5311-002-122	MFR	2	1	0.00	0.80	\$83.27	1035 ARROYO VERDE RD G
5311-002-123	MFR	2	1	0.00	0.80	\$83.27	1035 ARROYO VERDE RD F
5311-002-124	MFR	2	1	0.00	0.80	\$83.27	1035 ARROYO VERDE RD E
5311-002-125	MFR	2	1	0.00	0.80	\$83.27	1035 ARROYO VERDE RD D
5311-002-126	MFR	2	1	0.00	0.80	\$83.27	1035 ARROYO VERDE RD C
5311-002-127	MFR	2	1	0.00	0.80	\$83.27	1035 ARROYO VERDE RD B
5311-002-128	MFR	2	1	0.00	0.80	\$83.27	1035 ARROYO VERDE RD A
5311-002-129	MFR	2	1	0.00	0.80	\$83.27	1037 ARROYO VERDE RD G
5311-002-130	MFR	2	1	0.00	0.80	\$83.27	1037 ARROYO VERDE RD F
5311-002-131	MFR	2	1	0.00	0.80	\$83.27	1037 ARROYO VERDE RD E
5311-002-132	MFR	2	1	0.00	0.80	\$83.27	1037 ARROYO VERDE RD D
5311-002-133	MFR	2	1	0.00	0.80	\$83.27	1037 ARROYO VERDE RD C
5311-002-134	MFR	2	1	0.00	0.80	\$83.27	1037 ARROYO VERDE RD B
5311-002-135	MFR	2	1	0.00	0.80	\$83.27	1037 ARROYO VERDE RD A
5311-002-138	C/I	1	0	0.88	5.11	\$496.38	99 PASADENA AVE
5311-002-139	C/I	1	0	1.07	5.91	\$573.98	99 PASADENA AVE
5311-003-026	SFV	2	0	0.00	0.25	\$26.03	
5311-003-027	MFR	2	8	0.00	6.40	\$666.17	200 MONTEREY RD
5311-003-028	MFR	2	4	0.00	3.20	\$333.09	194 MONTEREY RD A
5311-003-030	MFR	2	3	0.00	2.40	\$249.81	190 MONTEREY RD
5311-003-031	SFR	2	1	0.00	1.00	\$104.09	182 MONTEREY RD
5311-003-033	MFR	2	3	0.00	2.40	\$249.81	178 MONTEREY RD
5311-003-034	MFR	2	5	0.00	4.00	\$416.36	174 MONTEREY RD
5311-003-035	MFR	2	5	0.00	4.00	\$416.36	170 MONTEREY RD
5311-003-036	MFR	2	2	0.00	1.60	\$166.55	166 MONTEREY RD
5311-003-037	MFR	2	21	0.00	16.80	\$1,748.71	164 MONTEREY RD
5311-003-038	MFR	2	8	0.00	6.40	\$666.17	154 MONTEREY RD
5311-003-039	MFR	2	8	0.00	6.40	\$666.17	150 MONTEREY RD
5311-003-040	MFR	2	12	0.00	9.60	\$999.27	142 MONTEREY RD
5311-003-043	MFR	1	1	0.00	0.80	\$77.70	1010 SYCAMORE AVE 101
5311-003-044	MFR	1	1	0.00	0.80	\$77.70	1010 SYCAMORE AVE 102
5311-003-045	MFR	1	1	0.00	0.80	\$77.70	1010 SYCAMORE AVE 103
5311-003-046	MFR	1	1	0.00	0.80	\$77.70	1010 SYCAMORE AVE 104
5311-003-047	MFR	1	1	0.00	0.80	\$77.70	1010 SYCAMORE AVE 105
5311-003-048	MFR	1	1	0.00	0.80	\$77.70	1010 SYCAMORE AVE 106
5311-003-049	MFR	1	1	0.00	0.80	\$77.70	1010 SYCAMORE AVE 107

<u>Formatted APN</u>	<u>Land Use</u>	<u>Zone</u>	<u>Units</u>	<u>Acres</u>	<u>EDUs</u>	<u>Assessment</u>	<u>Property Address</u>
5311-003-050	MFR	1	1	0.00	0.80	\$77.70	1010 SYCAMORE AVE 109
5311-003-051	MFR	1	1	0.00	0.80	\$77.70	1010 SYCAMORE AVE 110
5311-003-052	MFR	1	1	0.00	0.80	\$77.70	1010 SYCAMORE AVE 111
5311-003-053	MFR	1	1	0.00	0.80	\$77.70	1010 SYCAMORE AVE 112
5311-003-054	MFR	1	1	0.00	0.80	\$77.70	1010 SYCAMORE AVE 113
5311-003-055	MFR	1	1	0.00	0.80	\$77.70	1010 SYCAMORE AVE 115
5311-003-056	MFR	1	1	0.00	0.80	\$77.70	1010 SYCAMORE AVE 116
5311-003-057	MFR	1	1	0.00	0.80	\$77.70	1010 SYCAMORE AVE 117
5311-003-058	MFR	1	1	0.00	0.80	\$77.70	1010 SYCAMORE AVE 118
5311-003-059	MFR	1	1	0.00	0.80	\$77.70	1010 SYCAMORE AVE 119
5311-003-060	MFR	1	1	0.00	0.80	\$77.70	1010 SYCAMORE AVE 120
5311-003-061	MFR	1	1	0.00	0.80	\$77.70	1010 SYCAMORE AVE 201
5311-003-062	MFR	1	1	0.00	0.80	\$77.70	1010 SYCAMORE AVE 202
5311-003-063	MFR	1	1	0.00	0.80	\$77.70	1010 SYCAMORE AVE 203
5311-003-064	MFR	1	1	0.00	0.80	\$77.70	1010 SYCAMORE AVE 204
5311-003-065	MFR	1	1	0.00	0.80	\$77.70	1010 SYCAMORE AVE 205
5311-003-066	MFR	1	1	0.00	0.80	\$77.70	1010 SYCAMORE AVE 206
5311-003-067	MFR	1	1	0.00	0.80	\$77.70	1010 SYCAMORE AVE 207
5311-003-068	MFR	1	1	0.00	0.80	\$77.70	1010 SYCAMORE AVE 208
5311-003-069	MFR	1	1	0.00	0.80	\$77.70	1010 SYCAMORE AVE 209
5311-003-070	MFR	1	1	0.00	0.80	\$77.70	1010 SYCAMORE AVE 210
5311-003-071	MFR	1	1	0.00	0.80	\$77.70	1010 SYCAMORE AVE 211
5311-003-072	MFR	1	1	0.00	0.80	\$77.70	1010 SYCAMORE AVE 212
5311-003-073	MFR	1	1	0.00	0.80	\$77.70	1010 SYCAMORE AVE 213
5311-003-074	MFR	1	1	0.00	0.80	\$77.70	1010 SYCAMORE AVE 214
5311-003-075	MFR	1	1	0.00	0.80	\$77.70	1010 SYCAMORE AVE 215
5311-003-076	MFR	1	1	0.00	0.80	\$77.70	1010 SYCAMORE AVE 216
5311-003-077	MFR	1	1	0.00	0.80	\$77.70	1010 SYCAMORE AVE 217
5311-003-078	MFR	1	1	0.00	0.80	\$77.70	1010 SYCAMORE AVE 218
5311-003-079	MFR	1	1	0.00	0.80	\$77.70	1010 SYCAMORE AVE 219
5311-003-080	MFR	1	1	0.00	0.80	\$77.70	1010 SYCAMORE AVE 220
5311-003-081	MFR	1	1	0.00	0.80	\$77.70	1010 SYCAMORE AVE 301
5311-003-082	MFR	1	1	0.00	0.80	\$77.70	1010 SYCAMORE AVE 302
5311-003-083	MFR	1	1	0.00	0.80	\$77.70	1010 SYCAMORE AVE 303
5311-003-084	MFR	1	1	0.00	0.80	\$77.70	1010 SYCAMORE AVE 304
5311-003-085	MFR	1	1	0.00	0.80	\$77.70	1010 SYCAMORE AVE 305
5311-003-086	MFR	1	1	0.00	0.80	\$77.70	1010 SYCAMORE AVE 306
5311-003-087	MFR	1	1	0.00	0.80	\$77.70	1010 SYCAMORE AVE 307
5311-003-088	MFR	1	1	0.00	0.80	\$77.70	1010 SYCAMORE AVE 308
5311-003-089	MFR	1	1	0.00	0.80	\$77.70	1010 SYCAMORE AVE 309
5311-003-090	MFR	1	1	0.00	0.80	\$77.70	1010 SYCAMORE AVE 310
5311-003-091	MFR	1	1	0.00	0.80	\$77.70	1010 SYCAMORE AVE 311
5311-003-092	MFR	1	1	0.00	0.80	\$77.70	1010 SYCAMORE AVE 312
5311-003-093	MFR	1	1	0.00	0.80	\$77.70	1010 SYCAMORE AVE 313
5311-003-094	MFR	1	1	0.00	0.80	\$77.70	1010 SYCAMORE AVE 314
5311-003-095	MFR	1	1	0.00	0.80	\$77.70	1010 SYCAMORE AVE 315
5311-003-096	SFV	4	0	0.00	0.25	\$17.82	
5311-004-010	C/I	1	0	2.23	7.60	\$738.12	145 PASADENA AVE
5311-004-011	VAC	1	0	0.11	0.25	\$24.29	
5311-004-012	VAC	1	0	0.08	0.25	\$24.29	
5311-004-013	VAC	1	0	0.05	0.25	\$24.29	
5311-004-014	C/I	1	0	0.08	1.00	\$97.12	205 PASADENA AVE
5311-004-015	C/I	1	0	0.23	1.36	\$131.98	201 PASADENA AVE
5311-004-018	MFR	2	16	0.00	12.80	\$1,332.35	254 MONTEREY RD
5311-004-019	SFR	2	1	0.00	1.00	\$104.09	242 MONTEREY RD
5311-004-020	MFR	2	18	0.00	14.40	\$1,498.89	236 MONTEREY RD
5311-004-023	MFR	2	2	0.00	1.60	\$166.55	222 MONTEREY RD
5311-004-026	MFR	2	15	0.00	12.00	\$1,249.08	202 MONTEREY RD

<u>Formatted APN</u>	<u>Land Use</u>	<u>Zone</u>	<u>Units</u>	<u>Acres</u>	<u>EDUs</u>	<u>Assessment</u>	<u>Property Address</u>
5311-004-027	MFR	2	2	0.00	1.60	\$166.55	216 MONTEREY RD
5311-004-030	MFR	2	1	0.00	0.80	\$83.27	230 MONTEREY RD A
5311-004-031	MFR	2	1	0.00	0.80	\$83.27	230 MONTEREY RD B
5311-004-032	MFR	2	1	0.00	0.80	\$83.27	230 MONTEREY RD C
5311-004-033	MFR	2	1	0.00	0.80	\$83.27	230 MONTEREY RD D
5311-004-034	MFR	2	1	0.00	0.80	\$83.27	230 MONTEREY RD E
5311-004-035	MFR	2	1	0.00	0.80	\$83.27	230 MONTEREY RD F
5311-004-036	MFR	2	1	0.00	0.80	\$83.27	226 MONTEREY RD A
5311-004-037	MFR	2	1	0.00	0.80	\$83.27	226 MONTEREY RD B
5311-004-038	MFR	2	1	0.00	0.80	\$83.27	228 MONTEREY RD A
5311-004-039	MFR	2	1	0.00	0.80	\$83.27	228 MONTEREY RD B
5311-004-040	MFR	2	1	0.00	0.80	\$83.27	228 MONTEREY RD C
5311-004-041	MFR	2	1	0.00	0.80	\$83.27	228 MONTEREY RD D
5311-004-042	MFR	2	1	0.00	0.80	\$83.27	228 MONTEREY RD E
5311-004-043	MFR	2	1	0.00	0.80	\$83.27	228 MONTEREY RD F
5311-004-044	C/I	1	0	0.38	2.19	\$212.69	266 MONTEREY RD
5311-005-011	SFR	2	1	0.00	1.00	\$104.09	213 LOS LAURELES ST
5311-005-012	SFR	2	1	0.00	1.00	\$104.09	225 LOS LAURELES ST
5311-005-013	SFR	2	1	0.00	1.00	\$104.09	231 LOS LAURELES ST
5311-005-014	SFR	2	1	0.00	1.00	\$104.09	237 LOS LAURELES ST
5311-005-015	SFR	2	1	0.00	1.00	\$104.09	243 LOS LAURELES ST
5311-005-016	SFR	2	1	0.00	1.00	\$104.09	249 LOS LAURELES ST
5311-005-017	SFR	2	1	0.00	1.00	\$104.09	255 LOS LAURELES ST
5311-005-018	SFR	2	1	0.00	1.00	\$104.09	1617 SANTA TERESA ST
5311-005-019	SFR	2	1	0.00	1.00	\$104.09	1623 SANTA TERESA ST
5311-005-020	SFR	2	1	0.00	1.00	\$104.09	296 CAMINO DEL SOL
5311-005-021	SFR	2	1	0.00	1.00	\$104.09	290 CAMINO DEL SOL
5311-005-022	SFR	2	1	0.00	1.00	\$104.09	284 CAMINO DEL SOL
5311-005-023	SFR	2	1	0.00	1.00	\$104.09	278 CAMINO DEL SOL
5311-005-024	SFR	2	1	0.00	1.00	\$104.09	272 CAMINO DEL SOL
5311-005-025	SFR	2	1	0.00	1.00	\$104.09	266 CAMINO DEL SOL
5311-005-026	SFR	2	1	0.00	1.00	\$104.09	260 CAMINO DEL SOL
5311-005-027	SFR	2	1	0.00	1.00	\$104.09	254 CAMINO DEL SOL
5311-005-028	SFR	2	1	0.00	1.00	\$104.09	248 CAMINO DEL SOL
5311-005-029	SFR	2	1	0.00	1.00	\$104.09	242 CAMINO DEL SOL
5311-005-030	SFR	2	1	0.00	1.00	\$104.09	236 CAMINO DEL SOL
5311-005-031	SFR	2	1	0.00	1.00	\$104.09	230 CAMINO DEL SOL
5311-005-032	SFR	2	1	0.00	1.00	\$104.09	220 CAMINO DEL SOL
5311-005-033	SFR	2	1	0.00	1.00	\$104.09	218 CAMINO DEL SOL
5311-005-034	SFR	2	1	0.00	1.00	\$104.09	212 CAMINO DEL SOL
5311-005-035	SFR	2	1	0.00	1.00	\$104.09	206 CAMINO DEL SOL
5311-005-036	SFR	2	1	0.00	1.00	\$104.09	111 SAINT ALBANS AVE
5311-005-037	SFR	2	1	0.00	1.00	\$104.09	254 WARWICK AVE
5311-005-038	SFR	2	1	0.00	1.00	\$104.09	255 WARWICK AVE
5311-005-039	SFR	2	1	0.00	1.00	\$104.09	249 WARWICK AVE
5311-005-040	SFR	2	1	0.00	1.00	\$104.09	233 WARWICK AVE
5311-005-041	SFR	2	1	0.00	1.00	\$104.09	219 LOS LAURELES ST
5311-006-001	SFR	2	1	0.00	1.00	\$104.09	152 WARWICK PL
5311-006-002	SFR	4	1	0.00	1.00	\$71.26	150 WARWICK PL
5311-006-003	SFR	4	1	0.00	1.00	\$71.26	140 WARWICK PL
5311-006-006	SFR	3	1	0.00	1.00	\$78.92	120 WARWICK PL
5311-006-009	SFR	2	1	0.00	1.00	\$104.09	112 SAINT ALBANS AVE
5311-006-010	SFR	2	1	0.00	1.00	\$104.09	126 SAINT ALBANS AVE
5311-006-011	SFR	3	1	0.00	1.00	\$78.92	148 WARWICK PL
5311-006-013	SFV	3	0	0.00	0.25	\$19.74	
5311-006-015	SFR	3	1	0.00	1.00	\$78.92	110 WARWICK PL
5311-006-017	SFR	3	1	0.00	1.00	\$78.92	1335 BRUNSWICK AVE
5311-006-018	SFR	3	1	0.00	1.00	\$78.92	1327 BRUNSWICK AVE

<u>Formatted APN</u>	<u>Land Use</u>	<u>Zone</u>	<u>Units</u>	<u>Acres</u>	<u>EDUs</u>	<u>Assessment</u>	<u>Property Address</u>
5311-006-024	SFV	3	0	0.00	0.25	\$19.74	
5311-006-025	SFR	4	1	0.00	1.00	\$71.26	100 WARWICK PL
5311-006-026	SFR	3	1	0.00	1.00	\$78.92	1313 BRUNSWICK AVE
5311-006-027	SFR	4	1	0.00	1.00	\$71.26	130 WARWICK PL
5311-006-028	SFV	4	0	0.00	0.25	\$17.82	
5311-006-029	SFR	4	1	0.00	1.00	\$71.26	98 WARWICK PL
5311-006-030	SFR	4	1	0.00	1.00	\$71.26	101 WARWICK PL
5311-006-031	SFR	4	1	0.00	1.00	\$71.26	111 WARWICK PL
5311-006-032	SFR	4	1	0.00	1.00	\$71.26	121 WARWICK PL
5311-006-033	SFR	4	1	0.00	1.00	\$71.26	131 WARWICK PL
5311-006-034	SFR	4	1	0.00	1.00	\$71.26	135 WARWICK PL
5311-006-035	SFR	4	1	0.00	1.00	\$71.26	137 WARWICK PL
5311-006-036	SFR	4	1	0.00	1.00	\$71.26	127 SOUTH LN
5311-006-037	SFR	4	1	0.00	1.00	\$71.26	121 SOUTH LN
5311-006-038	SFR	4	1	0.00	1.00	\$71.26	107 SOUTH LN
5311-006-040	SFR	3	1	0.00	1.00	\$78.92	50 OAK HILL LN
5311-006-042	SFR	3	1	0.00	1.00	\$78.92	1302 OAK HILL PL
5311-006-043	SFR	3	1	0.00	1.00	\$78.92	1304 OAK HILL PL
5311-006-044	SFR	3	1	0.00	1.00	\$78.92	1308 OAK HILL PL
5311-006-045	SFR	3	1	0.00	1.00	\$78.92	1314 OAK HILL PL
5311-006-046	SFR	3	1	0.00	1.00	\$78.92	1320 OAK HILL PL
5311-006-047	SFR	3	1	0.00	1.00	\$78.92	1324 OAK HILL PL
5311-006-049	SFR	3	1	0.00	1.00	\$78.92	5069 COLLIS AVE
5311-006-050	SFR	3	1	0.00	1.00	\$78.92	5076 COLLIS AVE
5311-006-052	SFR	4	1	0.00	1.00	\$71.26	1246 OAK HILL AVE
5311-006-053	SFR	3	1	0.00	1.00	\$78.92	1244 OAK HILL AVE
5311-006-055	SFV	4	0	0.00	0.25	\$17.82	
5311-006-056	SFR	3	1	0.00	1.00	\$78.92	1254 OAK HILL AVE
5311-006-057	SFV	4	0	0.00	0.25	\$17.82	
5311-006-058	SFR	3	1	0.00	1.00	\$78.92	1260 OAK HILL AVE
5311-006-059	SFR	4	1	0.00	1.00	\$71.26	54 OAK HILL LN
5311-006-060	SFV	4	0	0.00	0.25	\$17.82	
5311-006-061	SFR	3	1	0.00	1.00	\$78.92	1266 OAK HILL AVE
5311-006-062	SFR	3	1	0.00	1.00	\$78.92	1305 BRUNSWICK AVE
5311-006-063	SFR	3	1	0.00	1.00	\$78.92	1247 BRUNSWICK AVE
5311-006-064	SFR	3	1	0.00	1.00	\$78.92	151 WARWICK PL
5311-006-065	SFR	4	1	0.00	1.00	\$71.26	56 OAK HILL LN
5311-006-066	SFR	4	1	0.00	1.00	\$71.26	58 OAK HILL LN
5311-006-067	SFR	4	1	0.00	1.00	\$71.26	101 SOUTH LN
5311-006-068	SFR	4	1	0.00	1.00	\$71.26	1250 OAK HILL AVE
5311-007-002	SFR	2	1	0.00	1.00	\$104.09	105 MONTEREY RD
5311-007-003	SFR	3	1	0.00	1.00	\$78.92	1211 BRUNSWICK AVE
5311-007-004	SFR	3	1	0.00	1.00	\$78.92	1215 BRUNSWICK AVE
5311-007-005	SFR	3	1	0.00	1.00	\$78.92	1221 BRUNSWICK AVE
5311-007-006	SFR	3	1	0.00	1.00	\$78.92	1225 BRUNSWICK AVE
5311-007-007	SFR	3	1	0.00	1.00	\$78.92	1227 BRUNSWICK AVE
5311-007-008	SFR	3	1	0.00	1.00	\$78.92	1233 BRUNSWICK AVE
5311-007-009	SFR	3	1	0.00	1.00	\$78.92	1237 BRUNSWICK AVE
5311-007-010	SFR	3	1	0.00	1.00	\$78.92	1241 BRUNSWICK AVE
5311-007-011	SFR	3	1	0.00	1.00	\$78.92	1243 BRUNSWICK AVE
5311-007-012	MFR	2	5	0.00	4.00	\$416.36	135 MONTEREY RD
5311-007-013	SFR	2	1	0.00	1.00	\$104.09	129 MONTEREY RD
5311-007-014	MFR	2	6	0.00	4.80	\$499.63	127 MONTEREY RD
5311-007-016	SFR	3	1	0.00	1.00	\$78.92	1208 BRUNSWICK AVE
5311-007-017	SFR	3	1	0.00	1.00	\$78.92	1210 BRUNSWICK AVE
5311-007-018	SFR	3	1	0.00	1.00	\$78.92	1212 BRUNSWICK AVE
5311-007-019	SFV	4	0	0.00	0.25	\$17.82	
5311-007-020	SFR	3	1	0.00	1.00	\$78.92	1220 BRUNSWICK AVE

<u>Formatted APN</u>	<u>Land Use</u>	<u>Zone</u>	<u>Units</u>	<u>Acres</u>	<u>EDUs</u>	<u>Assessment</u>	<u>Property Address</u>
5311-007-022	SFR	3	1	0.00	1.00	\$78.92	1222 BRUNSWICK AVE
5311-007-023	SFR	4	1	0.00	1.00	\$71.26	1221 KOLLE AVE
5311-007-024	SFR	3	1	0.00	1.00	\$78.92	1226 BRUNSWICK AVE
5311-007-025	SFR	4	1	0.00	1.00	\$71.26	1225 KOLLE AVE
5311-007-026	SFR	3	1	0.00	1.00	\$78.92	1230 BRUNSWICK AVE
5311-007-027	SFR	4	1	0.00	1.00	\$71.26	1229 KOLLE AVE
5311-007-028	SFR	3	1	0.00	1.00	\$78.92	1234 BRUNSWICK AVE
5311-007-030	SFR	3	1	0.00	1.00	\$78.92	1240 BRUNSWICK AVE
5311-007-031	SFR	4	1	0.00	1.00	\$71.26	1237 KOLLE AVE
5311-007-032	SFR	3	1	0.00	1.00	\$78.92	1244 BRUNSWICK AVE
5311-007-035	SFR	2	1	0.00	1.00	\$104.09	123 MONTEREY RD
5311-007-036	SFR	2	1	0.00	1.00	\$104.09	121 MONTEREY RD
5311-007-037	SFR	2	1	0.00	1.00	\$104.09	1201 BRUNSWICK AVE
5311-007-038	SFR	2	1	0.00	1.00	\$104.09	111 MONTEREY RD
5311-007-039	SFR	3	1	0.00	1.00	\$78.92	1207 BRUNSWICK AVE
5311-007-040	SFR	2	1	0.00	1.00	\$104.09	125 MONTEREY RD
5311-007-041	SFR	3	1	0.00	1.00	\$78.92	1236 OAK HILL AVE
5311-007-042	SFR	3	1	0.00	1.00	\$78.92	1230 OAK HILL AVE
5311-007-043	SFR	3	1	0.00	1.00	\$78.92	200 OAK HILL TER
5311-007-044	SFR	3	1	0.00	1.00	\$78.92	100 OAK HILL TER
5311-007-045	SFR	3	1	0.00	1.00	\$78.92	1216 OAK HILL AVE
5311-007-046	SFR	2	1	0.00	1.00	\$104.09	101 MONTEREY RD
5311-007-047	SFR	4	1	0.00	1.00	\$71.26	1241 KOLLE AVE
5311-007-048	SFR	4	1	0.00	1.00	\$71.26	1233 KOLLE AVE
5311-008-010	SFR	2	1	0.00	1.00	\$104.09	1409 SANTA TERESA ST
5311-008-011	SFR	2	1	0.00	1.00	\$104.09	1415 SANTA TERESA ST
5311-008-012	SFR	2	1	0.00	1.00	\$104.09	1421 SANTA TERESA ST
5311-008-013	SFR	2	1	0.00	1.00	\$104.09	1427 SANTA TERESA ST
5311-008-014	SFR	2	1	0.00	1.00	\$104.09	1433 SANTA TERESA ST
5311-008-015	SFR	2	1	0.00	1.00	\$104.09	1501 SANTA TERESA ST
5311-008-016	SFR	2	1	0.00	1.00	\$104.09	1507 SANTA TERESA ST
5311-008-017	SFR	2	1	0.00	1.00	\$104.09	1513 SANTA TERESA ST
5311-008-018	SFR	2	1	0.00	1.00	\$104.09	1519 SANTA TERESA ST
5311-008-019	SFR	2	1	0.00	1.00	\$104.09	1525 SANTA TERESA ST
5311-008-020	SFR	2	1	0.00	1.00	\$104.09	242 LOS LAURELES ST
5311-008-021	SFR	2	1	0.00	1.00	\$104.09	230 LOS LAURELES ST
5311-008-022	SFR	2	1	0.00	1.00	\$104.09	224 LOS LAURELES ST
5311-008-023	SFR	2	1	0.00	1.00	\$104.09	218 LOS LAURELES ST
5311-008-024	SFR	2	1	0.00	1.00	\$104.09	212 LOS LAURELES ST
5311-008-025	SFR	2	1	0.00	1.00	\$104.09	206 LOS LAURELES ST
5311-008-026	SFR	3	1	0.00	1.00	\$78.92	289 SAINT ALBANS AVE
5311-008-027	SFR	3	1	0.00	1.00	\$78.92	291 SAINT ALBANS AVE
5311-008-028	SFR	3	1	0.00	1.00	\$78.92	293 SAINT ALBANS AVE
5311-008-029	SFR	3	1	0.00	1.00	\$78.92	295 SAINT ALBANS AVE
5311-008-030	SFR	3	1	0.00	1.00	\$78.92	297 SAINT ALBANS AVE
5311-008-033	SFV	3	0	0.00	0.25	\$19.74	
5311-008-034	SFR	3	1	0.00	1.00	\$78.92	285 SAINT ALBANS AVE
5311-008-035	SFR	3	1	0.00	1.00	\$78.92	283 SAINT ALBANS AVE
5311-008-036	SFR	3	1	0.00	1.00	\$78.92	281 SAINT ALBANS AVE
5311-008-037	SFR	3	1	0.00	1.00	\$78.92	279 SAINT ALBANS AVE
5311-008-038	SFR	3	1	0.00	1.00	\$78.92	277 SAINT ALBANS AVE
5311-008-039	SFV	3	0	0.00	0.25	\$19.74	
5311-008-040	SFR	3	1	0.00	1.00	\$78.92	275 SAINT ALBANS AVE
5311-008-041	SFR	3	1	0.00	1.00	\$78.92	269 SAINT ALBANS AVE
5311-008-042	SFR	3	1	0.00	1.00	\$78.92	267 SAINT ALBANS AVE
5311-008-043	SFR	3	1	0.00	1.00	\$78.92	263 SAINT ALBANS AVE
5311-008-044	SFR	3	1	0.00	1.00	\$78.92	257 SAINT ALBANS AVE
5311-008-045	SFR	3	1	0.00	1.00	\$78.92	255 SAINT ALBANS AVE

<u>Formatted APN</u>	<u>Land Use</u>	<u>Zone</u>	<u>Units</u>	<u>Acres</u>	<u>EDUs</u>	<u>Assessment</u>	<u>Property Address</u>
5311-008-046	SFR	3	1	0.00	1.00	\$78.92	251 SAINT ALBANS AVE
5311-008-047	SFR	3	1	0.00	1.00	\$78.92	247 SAINT ALBANS AVE
5311-008-048	SFR	3	1	0.00	1.00	\$78.92	301 SAINT ALBANS AVE
5311-009-013	SFR	4	1	0.00	1.00	\$71.26	303 ALTA VISTA AVE
5311-009-014	SFR	4	1	0.00	1.00	\$71.26	307 ALTA VISTA AVE
5311-009-015	SFR	4	1	0.00	1.00	\$71.26	311 ALTA VISTA AVE
5311-009-016	SFR	4	1	0.00	1.00	\$71.26	317 ALTA VISTA AVE
5311-009-017	SFR	4	1	0.00	1.00	\$71.26	321 ALTA VISTA AVE
5311-009-018	SFR	3	1	0.00	1.00	\$78.92	325 ALTA VISTA AVE
5311-009-019	SFR	4	1	0.00	1.00	\$71.26	335 ALTA VISTA AVE
5311-009-020	SFR	4	1	0.00	1.00	\$71.26	343 ALTA VISTA AVE
5311-009-021	SFR	3	1	0.00	1.00	\$78.92	347 ALTA VISTA AVE
5311-009-022	SFR	4	1	0.00	1.00	\$71.26	1460 OAK CREST AVE
5311-009-023	SFR	4	1	0.00	1.00	\$71.26	1457 OAK CREST AVE
5311-009-024	SFR	4	1	0.00	1.00	\$71.26	1453 OAK CREST AVE
5311-009-025	SFR	4	1	0.00	1.00	\$71.26	1441 OAK CREST AVE
5311-009-026	SFR	4	1	0.00	1.00	\$71.26	1437 OAK CREST AVE
5311-009-027	SFR	4	1	0.00	1.00	\$71.26	1435 OAK CREST AVE
5311-009-028	SFR	4	1	0.00	1.00	\$71.26	1425 OAK CREST AVE
5311-009-029	SFR	4	1	0.00	1.00	\$71.26	1421 OAK CREST AVE
5311-009-030	SFR	4	1	0.00	1.00	\$71.26	1415 OAK CREST AVE
5311-009-033	SFR	4	1	0.00	1.00	\$71.26	365 ALTA VISTA AVE
5311-009-034	SFR	4	1	0.00	1.00	\$71.26	359 ALTA VISTA AVE
5311-009-035	SFR	4	1	0.00	1.00	\$71.26	353 ALTA VISTA AVE
5311-009-036	SFR	2	1	0.00	1.00	\$104.09	300 CAMINO DEL CIELO
5311-009-037	SFR	2	1	0.00	1.00	\$104.09	1424 SANTA TERESA ST
5311-009-038	SFR	2	1	0.00	1.00	\$104.09	1418 SANTA TERESA ST
5311-009-039	SFR	2	1	0.00	1.00	\$104.09	1412 SANTA TERESA ST
5311-009-040	SFR	2	1	0.00	1.00	\$104.09	1406 SANTA TERESA ST
5311-009-041	SFR	2	1	0.00	1.00	\$104.09	1400 SANTA TERESA ST
5311-009-043	SFR	2	1	0.00	1.00	\$104.09	1401 SANTA TERESA ST
5311-009-044	SFR	2	1	0.00	1.00	\$104.09	1606 SANTA TERESA ST
5311-009-045	SFR	2	1	0.00	1.00	\$104.09	1600 SANTA TERESA ST
5311-009-046	SFR	2	1	0.00	1.00	\$104.09	1532 SANTA TERESA ST
5311-009-047	SFR	2	1	0.00	1.00	\$104.09	1526 SANTA TERESA ST
5311-009-048	SFR	2	1	0.00	1.00	\$104.09	1520 SANTA TERESA ST
5311-009-049	SFR	2	1	0.00	1.00	\$104.09	1510 SANTA TERESA ST
5311-009-050	SFR	2	1	0.00	1.00	\$104.09	1500 SANTA TERESA ST
5311-009-051	SFR	2	1	0.00	1.00	\$104.09	307 CAMINO DEL CIELO
5311-009-052	SFR	2	1	0.00	1.00	\$104.09	313 CAMINO DEL CIELO
5311-009-053	SFR	2	1	0.00	1.00	\$104.09	319 CAMINO DEL CIELO
5311-009-054	SFR	2	1	0.00	1.00	\$104.09	325 CAMINO DEL CIELO
5311-009-055	SFV	2	0	0.00	0.25	\$26.03	
5311-009-056	SFV	2	0	0.00	0.25	\$26.03	
5311-009-057	SFV	2	0	0.00	0.25	\$26.03	
5311-009-058	SFV	2	0	0.00	0.25	\$26.03	
5311-009-061	MFR	4	2	0.00	1.60	\$114.02	1401 OAK CREST AVE
5311-009-062	SFR	4	1	0.00	1.00	\$71.26	1405 OAK CREST AVE
5311-010-001	SFR	2	1	0.00	1.00	\$104.09	185 MONTEREY RD
5311-010-002	SFR	2	1	0.00	1.00	\$104.09	187 MONTEREY RD
5311-010-006	SFR	2	1	0.00	1.00	\$104.09	201 MONTEREY RD
5311-010-007	SFV	2	0	0.00	0.25	\$26.03	
5311-010-008	SFR	2	1	0.00	1.00	\$104.09	237 MONTEREY RD
5311-010-009	MFR	2	2	0.00	1.60	\$166.55	219 MONTEREY RD
5311-010-010	SFV	2	0	0.00	0.25	\$26.03	
5311-010-011	MFR	2	2	0.00	1.60	\$166.55	239 MONTEREY RD
5311-010-012	SFV	4	0	0.00	0.25	\$17.82	
5311-010-015	SFV	2	0	0.00	0.25	\$26.03	

<u>Formatted APN</u>	<u>Land Use</u>	<u>Zone</u>	<u>Units</u>	<u>Acres</u>	<u>EDUs</u>	<u>Assessment</u>	<u>Property Address</u>
5311-010-016	SFR	2	1	0.00	1.00	\$104.09	245 MONTEREY RD
5311-010-023	MFR	2	3	0.00	2.40	\$249.81	259 MONTEREY RD
5311-010-024	SFR	3	1	0.00	1.00	\$78.92	298 SAINT ALBANS AVE
5311-010-025	SFR	3	1	0.00	1.00	\$78.92	296 SAINT ALBANS AVE
5311-010-027	SFV	4	0	0.00	0.25	\$17.82	
5311-010-028	SFV	4	0	0.00	0.25	\$17.82	
5311-010-029	SFV	4	0	0.00	0.25	\$17.82	
5311-010-030	SFV	4	0	0.00	0.25	\$17.82	
5311-010-032	SFR	3	1	0.00	1.00	\$78.92	282 SAINT ALBANS AVE
5311-010-033	SFR	3	1	0.00	1.00	\$78.92	280 SAINT ALBANS AVE
5311-010-034	SFR	3	1	0.00	1.00	\$78.92	274 SAINT ALBANS AVE
5311-010-035	SFR	3	1	0.00	1.00	\$78.92	270 SAINT ALBANS AVE
5311-010-036	SFR	3	1	0.00	1.00	\$78.92	244 SAINT ALBANS AVE
5311-010-038	SFR	3	1	0.00	1.00	\$78.92	266 SAINT ALBANS AVE
5311-010-040	SFR	3	1	0.00	1.00	\$78.92	260 SAINT ALBANS AVE
5311-010-041	SFR	3	1	0.00	1.00	\$78.92	252 SAINT ALBANS AVE
5311-010-042	SFR	3	1	0.00	1.00	\$78.92	250 SAINT ALBANS AVE
5311-010-043	SFV	3	0	0.00	0.25	\$19.74	
5311-010-046	SFR	3	1	0.00	1.00	\$78.92	284 SAINT ALBANS AVE
5311-010-047	SFR	3	1	0.00	1.00	\$78.92	286 SAINT ALBANS AVE
5311-010-048	SFR	3	1	0.00	1.00	\$78.92	288 SAINT ALBANS AVE
5311-010-049	SFR	3	1	0.00	1.00	\$78.92	292 SAINT ALBANS AVE
5311-010-050	SFR	4	1	0.00	1.00	\$71.26	294 SAINT ALBANS AVE
5311-010-052	MFR	2	1	0.00	0.80	\$83.27	241 MONTEREY RD A
5311-010-053	MFR	2	1	0.00	0.80	\$83.27	241 MONTEREY RD B
5311-010-054	MFR	2	1	0.00	0.80	\$83.27	241 MONTEREY RD C
5311-010-055	MFR	2	1	0.00	0.80	\$83.27	241 MONTEREY RD D
5311-010-056	MFR	2	1	0.00	0.80	\$83.27	241 MONTEREY RD E
5311-010-057	MFR	2	1	0.00	0.80	\$83.27	243 MONTEREY RD A
5311-010-058	MFR	2	1	0.00	0.80	\$83.27	243 MONTEREY RD B
5311-010-059	MFR	2	1	0.00	0.80	\$83.27	243 MONTEREY RD C
5311-010-060	MFR	2	1	0.00	0.80	\$83.27	243 MONTEREY RD D
5311-010-061	MFR	2	1	0.00	0.80	\$83.27	243 MONTEREY RD E
5311-010-062	MFR	2	1	0.00	0.80	\$83.27	241 MONTEREY RD F
5311-010-063	MFR	2	1	0.00	0.80	\$83.27	241 MONTEREY RD G
5311-010-064	SFR	3	1	0.00	1.00	\$78.92	264 SAINT ALBANS AVE
5311-010-065	SFV	3	0	0.00	0.25	\$19.74	264 SAINT ALBANS AVE
5311-010-067	MFR	2	1	0.00	0.80	\$83.27	191 MONTEREY RD
5311-010-068	MFR	2	1	0.00	0.80	\$83.27	191 MONTEREY RD
5311-010-069	MFR	2	1	0.00	0.80	\$83.27	191 MONTEREY RD
5311-010-070	MFR	2	1	0.00	0.80	\$83.27	191 MONTEREY RD
5311-010-071	MFR	2	1	0.00	0.80	\$83.27	191 MONTEREY RD
5311-010-072	MFR	2	1	0.00	0.80	\$83.27	191 MONTEREY RD
5311-010-073	MFR	2	1	0.00	0.80	\$83.27	191 MONTEREY RD
5311-010-074	MFR	2	1	0.00	0.80	\$83.27	191 MONTEREY RD
5311-010-075	MFR	2	1	0.00	0.80	\$83.27	191 MONTEREY RD
5311-011-028	SFR	4	1	0.00	1.00	\$71.26	1451 INDIANA AVE
5311-011-029	SFR	4	1	0.00	1.00	\$71.26	1449 INDIANA AVE
5311-011-030	SFR	4	1	0.00	1.00	\$71.26	1445 INDIANA AVE
5311-011-031	SFR	4	1	0.00	1.00	\$71.26	1441 INDIANA AVE
5311-011-032	SFR	4	1	0.00	1.00	\$71.26	1437 INDIANA AVE
5311-011-033	SFR	4	1	0.00	1.00	\$71.26	1433 INDIANA AVE
5311-011-034	SFR	4	1	0.00	1.00	\$71.26	1429 INDIANA AVE
5311-011-035	SFR	4	1	0.00	1.00	\$71.26	1425 INDIANA AVE
5311-011-036	SFR	4	1	0.00	1.00	\$71.26	1421 INDIANA AVE
5311-011-037	SFR	4	1	0.00	1.00	\$71.26	1415 INDIANA AVE
5311-011-038	SFR	4	1	0.00	1.00	\$71.26	1411 INDIANA AVE
5311-011-039	SFR	4	1	0.00	1.00	\$71.26	407 ALTA VISTA AVE

<u>Formatted APN</u>	<u>Land Use</u>	<u>Zone</u>	<u>Units</u>	<u>Acres</u>	<u>EDUs</u>	<u>Assessment</u>	<u>Property Address</u>
5311-011-040	SFR	4	1	0.00	1.00	\$71.26	401 ALTA VISTA AVE
5311-011-041	SFR	4	1	0.00	1.00	\$71.26	1402 OAK CREST AVE
5311-011-042	SFR	4	1	0.00	1.00	\$71.26	1412 OAK CREST AVE
5311-011-043	SFR	4	1	0.00	1.00	\$71.26	1420 OAK CREST AVE
5311-011-044	SFR	4	1	0.00	1.00	\$71.26	1424 OAK CREST AVE
5311-011-045	SFR	4	1	0.00	1.00	\$71.26	1432 OAK CREST AVE
5311-011-046	SFR	4	1	0.00	1.00	\$71.26	1440 OAK CREST AVE
5311-011-047	SFR	4	1	0.00	1.00	\$71.26	1446 OAK CREST AVE
5311-011-048	SFR	4	1	0.00	1.00	\$71.26	
5311-011-049	SFR	4	1	0.00	1.00	\$71.26	1456 OAK CREST AVE
5311-011-050	SFR	4	1	0.00	1.00	\$71.26	1458 OAK CREST AVE
5311-011-051	SFR	4	1	0.00	1.00	\$71.26	423 ALTA VISTA AVE
5311-011-052	SFR	4	1	0.00	1.00	\$71.26	415 ALTA VISTA AVE
5311-011-053	SFR	4	1	0.00	1.00	\$71.26	411 ALTA VISTA AVE
5311-011-054	SFR	4	1	0.00	1.00	\$71.26	1459 INDIANA AVE
5311-011-055	SFV	4	0	0.00	0.25	\$17.82	1459 INDIANA AVE
5311-012-004	SFR	1	1	0.00	1.00	\$97.12	309 MONTEREY RD
5311-012-018	MFR	1	32	0.00	25.60	\$2,486.28	265 MONTEREY RD
5311-012-019	C/I	1	0	0.55	3.17	\$307.97	301 MONTEREY RD
5311-012-020	MFR	1	26	0.00	20.80	\$2,020.10	317 MONTEREY RD
5311-012-022	SFR	3	1	0.00	1.00	\$78.92	308 ALTA VISTA AVE
5311-012-023	SFR	3	1	0.00	1.00	\$78.92	312 ALTA VISTA AVE
5311-012-024	SFR	3	1	0.00	1.00	\$78.92	316 ALTA VISTA AVE
5311-012-025	SFR	3	1	0.00	1.00	\$78.92	320 ALTA VISTA AVE
5311-012-026	SFR	3	1	0.00	1.00	\$78.92	324 ALTA VISTA AVE
5311-012-027	SFV	3	0	0.00	0.25	\$19.74	
5311-012-028	SFR	3	1	0.00	1.00	\$78.92	326 ALTA VISTA AVE
5311-012-029	SFR	3	1	0.00	1.00	\$78.92	330 ALTA VISTA AVE
5311-012-032	SFR	3	1	0.00	1.00	\$78.92	304 ALTA VISTA AVE
5311-012-037	SFR	1	1	0.00	1.00	\$97.12	325 MONTEREY RD
5311-012-038	SFR	4	1	0.00	1.00	\$71.26	323 MONTEREY RD
5311-012-040	SFR	1	1	0.00	1.00	\$97.12	
5311-012-041	MFR	1	2	0.00	1.60	\$155.40	335 MONTEREY RD
5311-013-016	SFR	2	1	0.00	1.00	\$104.09	505 ALTA VISTA AVE
5311-013-017	SFR	2	1	0.00	1.00	\$104.09	1400 INDIANA AVE
5311-013-018	SFR	2	1	0.00	1.00	\$104.09	1404 INDIANA AVE
5311-013-019	SFR	4	1	0.00	1.00	\$71.26	1410 INDIANA AVE
5311-013-020	SFR	4	1	0.00	1.00	\$71.26	1416 INDIANA AVE
5311-013-021	SFR	4	1	0.00	1.00	\$71.26	1424 INDIANA AVE
5311-013-022	SFR	4	1	0.00	1.00	\$71.26	1428 INDIANA AVE
5311-013-023	SFR	4	1	0.00	1.00	\$71.26	1432 INDIANA AVE
5311-013-024	SFR	4	1	0.00	1.00	\$71.26	1436 INDIANA AVE
5311-013-026	SFR	4	1	0.00	1.00	\$71.26	1468 INDIANA AVE
5311-013-027	SFR	4	1	0.00	1.00	\$71.26	1480 INDIANA AVE
5311-013-028	SFR	4	1	0.00	1.00	\$71.26	1482 INDIANA AVE
5311-013-029	SFR	4	1	0.00	1.00	\$71.26	1494 INDIANA AVE
5311-013-030	SFR	4	1	0.00	1.00	\$71.26	1488 INDIANA AVE
5311-013-031	SFR	4	1	0.00	1.00	\$71.26	1478 INDIANA AVE
5311-013-033	SFR	4	1	0.00	1.00	\$71.26	1450 INDIANA AVE
5311-013-034	SFR	4	1	0.00	1.00	\$71.26	1440 INDIANA AVE
5311-013-035	SFR	4	1	0.00	1.00	\$71.26	1444 INDIANA AVE
5311-014-029	SFR	4	1	0.00	1.00	\$71.26	1571 INDIANA AVE
5311-014-030	SFR	4	1	0.00	1.00	\$71.26	1569 INDIANA AVE
5311-014-031	SFR	4	1	0.00	1.00	\$71.26	1565 INDIANA AVE
5311-014-032	SFR	4	1	0.00	1.00	\$71.26	1563 INDIANA AVE
5311-014-033	SFR	4	1	0.00	1.00	\$71.26	1557 INDIANA AVE
5311-014-034	SFR	4	1	0.00	1.00	\$71.26	1555 INDIANA AVE
5311-014-035	SFR	4	1	0.00	1.00	\$71.26	1551 INDIANA AVE

<u>Formatted APN</u>	<u>Land Use</u>	<u>Zone</u>	<u>Units</u>	<u>Acres</u>	<u>EDUs</u>	<u>Assessment</u>	<u>Property Address</u>
5311-014-036	SFR	4	1	0.00	1.00	\$71.26	1541 INDIANA AVE
5311-014-039	SFR	4	1	0.00	1.00	\$71.26	1523 INDIANA AVE
5311-014-040	SFR	4	1	0.00	1.00	\$71.26	1519 INDIANA AVE
5311-014-041	SFR	4	1	0.00	1.00	\$71.26	1515 INDIANA AVE
5311-014-042	SFV	4	0	0.00	0.25	\$17.82	
5311-014-043	SFV	4	0	0.00	0.25	\$17.82	
5311-014-044	SFR	4	1	0.00	1.00	\$71.26	1507 INDIANA AVE
5311-014-045	SFR	4	1	0.00	1.00	\$71.26	1501 INDIANA AVE
5311-014-046	SFR	4	1	0.00	1.00	\$71.26	1483 INDIANA AVE
5311-014-047	SFR	4	1	0.00	1.00	\$71.26	1481 INDIANA AVE
5311-014-048	SFV	4	0	0.00	0.25	\$17.82	
5311-014-049	SFR	4	1	0.00	1.00	\$71.26	1471 INDIANA AVE
5311-014-050	SFR	4	1	0.00	1.00	\$71.26	1465 INDIANA AVE
5311-014-051	SFR	4	1	0.00	1.00	\$71.26	1575 INDIANA AVE
5311-014-053	SFR	4	1	0.00	1.00	\$71.26	1533 INDIANA AVE
5311-014-054	SFR	4	1	0.00	1.00	\$71.26	1533 INDIANA AVE
5311-015-001	SFR	3	1	0.00	1.00	\$78.92	238 SAINT ALBANS AVE
5311-015-005	SFV	3	0	0.00	0.25	\$19.74	
5311-015-006	SFV	3	0	0.00	0.25	\$19.74	
5311-015-007	SFR	3	1	0.00	1.00	\$78.92	218 SAINT ALBANS AVE
5311-015-008	SFR	3	1	0.00	1.00	\$78.92	216 SAINT ALBANS AVE
5311-015-009	SFR	3	1	0.00	1.00	\$78.92	212 SAINT ALBANS AVE
5311-015-010	SFR	4	1	0.00	1.00	\$71.26	1238 KOLLE AVE
5311-015-011	SFR	4	1	0.00	1.00	\$71.26	1242 KOLLE AVE
5311-015-012	SFR	3	1	0.00	1.00	\$78.92	210 SAINT ALBANS AVE
5311-015-013	SFR	3	1	0.00	1.00	\$78.92	200 SAINT ALBANS AVE
5311-015-014	SFR	4	1	0.00	1.00	\$71.26	
5311-015-015	SFR	4	1	0.00	1.00	\$71.26	1253 KOLLE AVE
5311-015-016	SFV	4	0	0.00	0.25	\$17.82	
5311-015-017	SFR	4	1	0.00	1.00	\$71.26	1261 KOLLE AVE
5311-015-018	SFV	4	0	0.00	0.25	\$17.82	
5311-015-019	SFR	3	1	0.00	1.00	\$78.92	1300 BRUNSWICK AVE
5311-015-020	SFR	3	1	0.00	1.00	\$78.92	1312 BRUNSWICK AVE
5311-015-021	SFR	3	1	0.00	1.00	\$78.92	1316 BRUNSWICK AVE
5311-015-022	SFV	3	0	0.00	0.25	\$19.74	
5311-015-023	SFV	3	0	0.00	0.25	\$19.74	
5311-015-024	SFR	3	1	0.00	1.00	\$78.92	156 SAINT ALBANS AVE
5311-015-026	SFR	3	1	0.00	1.00	\$78.92	226 SAINT ALBANS AVE
5311-015-027	SFR	3	1	0.00	1.00	\$78.92	228 SAINT ALBANS AVE
5311-015-028	SFR	2	1	0.00	1.00	\$104.09	155 MONTEREY RD
5311-015-029	SFR	2	1	0.00	1.00	\$104.09	157 MONTEREY RD
5311-015-030	MFR	2	4	0.00	3.20	\$333.09	163 MONTEREY RD
5311-015-033	SFV	4	0	0.00	0.25	\$17.82	
5311-015-034	SFV	4	0	0.00	0.25	\$17.82	
5311-015-035	SFR	2	1	0.00	1.00	\$104.09	181 MONTEREY RD
5311-015-036	SFR	2	1	0.00	1.00	\$104.09	143 MONTEREY RD
5311-015-037	SFR	2	1	0.00	1.00	\$104.09	147 MONTEREY RD
5311-015-038	SFR	4	1	0.00	1.00	\$71.26	1214 KOLLE AVE
5311-015-040	SFR	4	1	0.00	1.00	\$71.26	1228 KOLLE AVE
5311-015-041	SFR	4	1	0.00	1.00	\$71.26	1230 KOLLE AVE
5311-015-042	SFR	4	1	0.00	1.00	\$71.26	1234 KOLLE AVE
5311-015-043	SFR	3	1	0.00	1.00	\$78.92	232 SAINT ALBANS AVE
5311-015-044	SFR	3	1	0.00	1.00	\$78.92	230 SAINT ALBANS AVE
5311-015-046	SFR	2	1	0.00	1.00	\$104.09	1220 KOLLE AVE
5311-015-047	SFR	2	1	0.00	1.00	\$104.09	1222 KOLLE AVE
5311-015-048	MFR	2	1	0.00	0.80	\$83.27	167 MONTEREY RD A
5311-015-049	MFR	2	1	0.00	0.80	\$83.27	167 MONTEREY RD B
5311-015-050	MFR	2	1	0.00	0.80	\$83.27	167 MONTEREY RD C

<u>Formatted APN</u>	<u>Land Use</u>	<u>Zone</u>	<u>Units</u>	<u>Acres</u>	<u>EDUs</u>	<u>Assessment</u>	<u>Property Address</u>
5311-015-051	MFR	2	1	0.00	0.80	\$83.27	167 MONTEREY RD D
5311-015-052	MFR	2	1	0.00	0.80	\$83.27	167 MONTEREY RD E
5311-015-053	MFR	2	1	0.00	0.80	\$83.27	167 MONTEREY RD F
5311-015-054	MFR	2	1	0.00	0.80	\$83.27	167 MONTEREY RD G
5311-015-055	MFR	2	1	0.00	0.80	\$83.27	167 MONTEREY RD H
5311-015-056	MFR	2	1	0.00	0.80	\$83.27	167 MONTEREY RD I
5311-016-001	SFR	3	1	0.00	1.00	\$78.92	237 SAINT ALBANS AVE
5311-016-003	SFR	3	1	0.00	1.00	\$78.92	1209 BLAIR AVE
5311-016-007	SFR	4	1	0.00	1.00	\$71.26	1229 BLAIR AVE
5311-016-008	SFR	3	1	0.00	1.00	\$78.92	201 SAINT ALBANS AVE
5311-016-012	SFR	3	1	0.00	1.00	\$78.92	1205 BLAIR AVE
5311-016-014	MFR	3	2	0.00	1.60	\$126.28	213 SAINT ALBANS AVE
5311-016-015	SFR	3	1	0.00	1.00	\$78.92	1225 BLAIR AVE
5311-016-019	SFR	3	1	0.00	1.00	\$78.92	1215 BLAIR AVE
5311-016-020	SFR	3	1	0.00	1.00	\$78.92	217 SAINT ALBANS AVE
5311-016-023	SFR	3	1	0.00	1.00	\$78.92	1231 BLAIR AVE
5311-016-025	SFR	3	1	0.00	1.00	\$78.92	121 SAINT ALBANS AVE
5311-016-026	SFR	3	1	0.00	1.00	\$78.92	1241 BLAIR AVE
5311-017-002	SFR	4	1	0.00	1.00	\$71.26	1200 BLAIR AVE
5311-017-003	SFR	4	1	0.00	1.00	\$71.26	1206 BLAIR AVE
5311-017-004	SFR	4	1	0.00	1.00	\$71.26	1210 BLAIR AVE
5311-017-005	SFR	4	1	0.00	1.00	\$71.26	1214 BLAIR AVE
5311-017-006	SFR	4	1	0.00	1.00	\$71.26	1218 BLAIR AVE
5311-017-017	SFR	3	1	0.00	1.00	\$78.92	200 WARWICK AVE
5311-017-018	SFV	2	0	0.00	0.25	\$26.03	
5311-017-020	SFV	2	0	0.00	0.25	\$26.03	
5311-017-021	SFV	2	0	0.00	0.25	\$26.03	
5311-017-046	SFR	2	1	0.00	1.00	\$104.09	248 WARWICK AVE
5311-017-047	SFR	2	1	0.00	1.00	\$104.09	200 LOS LAURELES ST
5311-017-048	SFR	2	1	0.00	1.00	\$104.09	242 WARWICK AVE
5311-017-049	SFR	2	1	0.00	1.00	\$104.09	236 WARWICK AVE
5311-017-051	SFR	2	1	0.00	1.00	\$104.09	207 LOS LAURELES ST
5311-017-052	SFR	3	1	0.00	1.00	\$78.92	239 SAINT ALBANS AVE
5311-017-056	SFR	2	1	0.00	1.00	\$104.09	230 WARWICK AVE
5311-017-057	SFR	2	1	0.00	1.00	\$104.09	206 WARWICK AVE
5311-017-058	SFV	4	0	0.00	0.25	\$17.82	
5311-017-059	SFR	4	1	0.00	1.00	\$71.26	1234 BLAIR AVE
5311-017-060	SFR	4	1	0.00	1.00	\$71.26	1240 BLAIR AVE
5311-017-062	SFR	4	1	0.00	1.00	\$71.26	1252 BLAIR AVE
5311-017-063	SFR	4	1	0.00	1.00	\$71.26	1222 BLAIR AVE
5312-002-002	MFR	2	6	0.00	4.80	\$499.63	92 MONTEREY RD
5312-002-003	MFR	2	6	0.00	4.80	\$499.63	90 MONTEREY RD
5312-002-004	MFR	2	3	0.00	2.40	\$249.81	86 MONTEREY RD
5312-002-006	MFR	2	3	0.00	2.40	\$249.81	84 MONTEREY RD
5312-002-032	SFV	2	0	0.00	0.25	\$26.03	
5312-002-023	MFR	2	2	0.00	1.60	\$166.55	96 MONTEREY RD
5312-015-038	SFR	3	1	0.00	1.00	\$78.92	4957 COLLIS AVE
5312-015-045	SFR	3	1	0.00	1.00	\$78.92	4975 COLLIS AVE
5312-015-046	SFR	3	1	0.00	1.00	\$78.92	4979 COLLIS AVE
5312-015-059	SFR	3	1	0.00	1.00	\$78.92	4953 COLLIS AVE
5312-015-060	SFR	3	1	0.00	1.00	\$78.92	4963 COLLIS AVE
5312-015-061	SFR	3	1	0.00	1.00	\$78.92	4967 COLLIS AVE
5312-015-062	SFR	3	1	0.00	1.00	\$78.92	4971 COLLIS AVE
5312-016-001	SFR	3	1	0.00	1.00	\$78.92	4954 COLLIS AVE
5312-016-002	SFR	3	1	0.00	1.00	\$78.92	4950 COLLIS AVE
5312-016-003	SFR	3	1	0.00	1.00	\$78.92	4946 COLLIS AVE
5312-016-004	SFR	3	1	0.00	1.00	\$78.92	4942 COLLIS AVE
5312-016-005	SFR	3	1	0.00	1.00	\$78.92	4936 COLLIS AVE

<u>Formatted APN</u>	<u>Land Use</u>	<u>Zone</u>	<u>Units</u>	<u>Acres</u>	<u>EDUs</u>	<u>Assessment</u>	<u>Property Address</u>
5312-016-006	SFR	3	1	0.00	1.00	\$78.92	4926 COLLIS AVE
5312-016-007	SFR	3	1	0.00	1.00	\$78.92	4920 COLLIS AVE
5312-016-008	SFR	3	1	0.00	1.00	\$78.92	4912 COLLIS AVE
5312-016-014	SFV	2	0	0.00	0.25	\$26.03	
5312-016-015	SFV	2	0	0.00	0.25	\$26.03	
5312-016-016	SFV	2	0	0.00	0.25	\$26.03	
5312-016-017	SFV	2	0	0.00	0.25	\$26.03	
5312-016-020	SFR	2	1	0.00	1.00	\$104.09	4943 HARRIMAN AVE
5312-016-021	SFR	2	1	0.00	1.00	\$104.09	4945 HARRIMAN AVE
5312-016-022	SFR	2	1	0.00	1.00	\$104.09	4949 HARRIMAN AVE
5312-016-023	SFR	2	1	0.00	1.00	\$104.09	4953 HARRIMAN AVE
5312-016-024	SFR	3	1	0.00	1.00	\$78.92	4980 COLLIS AVE
5312-016-025	SFR	3	1	0.00	1.00	\$78.92	4976 COLLIS AVE
5312-016-026	SFR	3	1	0.00	1.00	\$78.92	4970 COLLIS AVE
5312-016-027	SFR	3	1	0.00	1.00	\$78.92	4966 COLLIS AVE
5312-016-028	SFR	3	1	0.00	1.00	\$78.92	4964 COLLIS AVE
5312-016-029	SFR	2	1	0.00	1.00	\$104.09	4963 HARRIMAN AVE
5312-016-030	SFR	2	1	0.00	1.00	\$104.09	4967 HARRIMAN AVE
5312-016-031	SFR	2	1	0.00	1.00	\$104.09	1900 HILL DR
5312-016-032	SFR	3	1	0.00	1.00	\$78.92	1906 HILL DR
5312-016-033	SFR	3	1	0.00	1.00	\$78.92	1910 HILL DR
5312-016-043	SFR	2	1	0.00	1.00	\$104.09	4957 HARRIMAN AVE
5312-016-044	SFR	3	1	0.00	1.00	\$78.92	4960 COLLIS AVE
5312-016-045	SFR	2	1	0.00	1.00	\$104.09	4935 HARRIMAN AVE
5312-016-046	SFR	3	1	0.00	1.00	\$78.92	4902 COLLIS AVE
5312-016-047	SFR	3	1	0.00	1.00	\$78.92	4906 COLLIS AVE
5312-017-001	SFR	4	1	0.00	1.00	\$71.26	1601 HILL DR
5312-017-002	SFR	3	1	0.00	1.00	\$78.92	5066 COLLIS AVE
5312-017-004	SFR	3	1	0.00	1.00	\$78.92	5060 COLLIS AVE
5312-017-006	SFR	3	1	0.00	1.00	\$78.92	5054 COLLIS AVE
5312-017-008	SFR	3	1	0.00	1.00	\$78.92	5050 COLLIS AVE
5312-017-010	SFR	3	1	0.00	1.00	\$78.92	5042 COLLIS AVE
5312-017-013	SFR	3	1	0.00	1.00	\$78.92	5034 COLLIS AVE
5312-017-015	SFR	3	1	0.00	1.00	\$78.92	5030 COLLIS AVE
5312-017-017	SFR	3	1	0.00	1.00	\$78.92	5022 COLLIS AVE
5312-017-020	SFR	3	1	0.00	1.00	\$78.92	5018 COLLIS AVE
5312-017-021	SFR	3	1	0.00	1.00	\$78.92	5008 COLLIS AVE
5312-017-022	SFR	3	1	0.00	1.00	\$78.92	5002 COLLIS AVE
5312-017-023	SFR	3	1	0.00	1.00	\$78.92	1901 HILL DR
5312-017-024	SFR	3	1	0.00	1.00	\$78.92	1907 HILL DR
5312-017-025	SFV	3	0	0.00	0.25	\$19.74	
5312-017-037	SFR	3	1	0.00	1.00	\$78.92	141 WARWICK PL
5312-017-041	SFR	3	1	0.00	1.00	\$78.92	5021 HARRIMAN AVE
5312-017-042	SFV	3	0	0.00	0.25	\$19.74	
5312-017-043	SFV	3	0	0.00	0.25	\$19.74	
5312-017-044	SFV	3	0	0.00	0.25	\$19.74	
5312-017-046	SFR	3	1	0.00	1.00	\$78.92	1603 HILL DR
5312-017-049	SFV	3	0	0.00	0.25	\$19.74	
5312-017-050	SFR	3	1	0.00	1.00	\$78.92	1605 HILL DR
5312-017-051	SFR	3	1	0.00	1.00	\$78.92	5019 HARRIMAN AVE
5312-018-001	SFR	3	1	0.00	1.00	\$78.92	1332 OAK HILL PL
5312-018-002	SFR	3	1	0.00	1.00	\$78.92	1336 OAK HILL PL
5312-018-003	SFR	3	1	0.00	1.00	\$78.92	1340 OAK HILL PL
5312-018-004	SFR	3	1	0.00	1.00	\$78.92	1344 OAK HILL PL
5312-018-005	SFR	3	1	0.00	1.00	\$78.92	1348 OAK HILL PL
5312-018-006	SFR	3	1	0.00	1.00	\$78.92	1352 OAK HILL PL
5312-018-007	SFR	3	1	0.00	1.00	\$78.92	1356 OAK HILL PL
5312-018-011	SFV	4	0	0.00	0.25	\$17.82	

<u>Formatted APN</u>	<u>Land Use</u>	<u>Zone</u>	<u>Units</u>	<u>Acres</u>	<u>EDUs</u>	<u>Assessment</u>	<u>Property Address</u>
5312-018-012	SFR	3	1	0.00	1.00	\$78.92	2015 HILL DR
5312-018-016	SFR	3	1	0.00	1.00	\$78.92	2011 HILL DR
5312-018-017	SFR	3	1	0.00	1.00	\$78.92	2005 HILL DR
5312-018-018	SFR	3	1	0.00	1.00	\$78.92	2001 HILL DR
5312-018-019	SFR	3	1	0.00	1.00	\$78.92	5017 COLLIS AVE
5312-018-020	SFR	3	1	0.00	1.00	\$78.92	5025 COLLIS AVE
5312-018-021	SFR	3	1	0.00	1.00	\$78.92	5027 COLLIS AVE
5312-018-022	SFR	3	1	0.00	1.00	\$78.92	5033 COLLIS AVE
5312-018-023	SFR	3	1	0.00	1.00	\$78.92	5035 COLLIS AVE
5312-018-024	SFR	3	1	0.00	1.00	\$78.92	5043 COLLIS AVE
5312-018-025	SFR	3	1	0.00	1.00	\$78.92	5049 COLLIS AVE
5312-018-026	SFR	3	1	0.00	1.00	\$78.92	5051 COLLIS AVE
5312-018-027	SFR	3	1	0.00	1.00	\$78.92	5057 COLLIS AVE
5312-018-028	SFR	3	1	0.00	1.00	\$78.92	5063 COLLIS AVE
5312-018-032	SFR	3	1	0.00	1.00	\$78.92	1360 OAK HILL PL
5312-018-033	SFR	3	1	0.00	1.00	\$78.92	1364 OAK HILL PL
5312-018-034	SFR	3	1	0.00	1.00	\$78.92	905 S AVENUE 60
5312-018-035	SFR	3	1	0.00	1.00	\$78.92	5065 COLLIS AVE
5312-020-005	SFR	3	1	0.00	1.00	\$78.92	1325 OAK HILL PL
5312-020-006	SFR	3	1	0.00	1.00	\$78.92	1321 OAK HILL PL
5312-020-007	SFR	3	1	0.00	1.00	\$78.92	1317 OAK HILL PL
5312-020-008	SFR	3	1	0.00	1.00	\$78.92	1309 OAK HILL PL
5312-020-009	SFR	3	1	0.00	1.00	\$78.92	1303 OAK HILL PL
5312-020-012	SFV	3	0	0.00	0.25	\$19.74	
5312-020-022	SFV	3	0	0.00	0.25	\$19.74	
5312-020-024	SFR	3	1	0.00	1.00	\$78.92	1335 OAK HILL PL
5312-020-025	SFR	3	1	0.00	1.00	\$78.92	1331 OAK HILL PL
5312-021-001	SFR	3	1	0.00	1.00	\$78.92	1265 OAK HILL AVE
5312-021-002	SFR	3	1	0.00	1.00	\$78.92	1271 OAK HILL AVE
5312-021-003	SFR	3	1	0.00	1.00	\$78.92	75 PINECREST DR
5312-021-004	SFR	3	1	0.00	1.00	\$78.92	73 PINECREST DR
5312-021-043	SFR	3	1	0.00	1.00	\$78.92	71 PINECREST DR
5312-021-045	SFR	3	1	0.00	1.00	\$78.92	1275 OAK HILL AVE
5312-030-001	SFR	3	1	0.00	1.00	\$78.92	95 SHORT WAY ST
5312-030-002	SFR	3	1	0.00	1.00	\$78.92	31 SHORT WAY ST
5312-030-007	SFR	3	1	0.00	1.00	\$78.92	23 SHORT WAY ST
5312-030-008	SFR	3	1	0.00	1.00	\$78.92	21 SHORT WAY ST
5312-030-016	SFR	3	1	0.00	1.00	\$78.92	72 PINECREST DR
5312-030-018	SFR	3	1	0.00	1.00	\$78.92	74 PINECREST DR
5312-030-019	SFR	3	1	0.00	1.00	\$78.92	82 PINECREST DR
5312-030-020	SFR	3	1	0.00	1.00	\$78.92	84 PINECREST DR
5312-030-021	SFR	3	1	0.00	1.00	\$78.92	92 PINECREST DR
5312-030-023	SFR	3	1	0.00	1.00	\$78.92	98 PINECREST DR
5312-030-025	SFR	3	1	0.00	1.00	\$78.92	1239 OAK HILL AVE
5312-030-026	SFR	3	1	0.00	1.00	\$78.92	1237 OAK HILL AVE
5312-030-031	SFR	4	1	0.00	1.00	\$71.26	27 SHORT WAY ST
5312-030-032	SFV	4	0	0.00	0.25	\$17.82	
5312-030-033	SFR	3	1	0.00	1.00	\$78.92	25 SHORT WAY ST
5312-030-034	SFV	4	0	0.00	0.25	\$17.82	
5312-030-035	SFR	3	1	0.00	1.00	\$78.92	29 SHORT WAY ST
5312-030-036	SFR	3	1	0.00	1.00	\$78.92	1241 OAK HILL AVE
5312-031-018	SFR	3	1	0.00	1.00	\$78.92	1205 OAK HILL AVE
5312-031-019	SFR	3	1	0.00	1.00	\$78.92	1209 OAK HILL AVE
5312-031-020	SFR	3	1	0.00	1.00	\$78.92	1219 OAK HILL AVE
5312-031-026	SFR	2	1	0.00	1.00	\$104.09	93 MONTEREY RD
5312-031-027	SFR	2	1	0.00	1.00	\$104.09	89 MONTEREY RD
5312-031-029	SFR	2	1	0.00	1.00	\$104.09	
5312-031-031	MFR	2	1	0.00	0.80	\$83.27	84 SHORT WAY ST A

<u>Formatted APN</u>	<u>Land Use</u>	<u>Zone</u>	<u>Units</u>	<u>Acres</u>	<u>EDUs</u>	<u>Assessment</u>	<u>Property Address</u>
5312-031-032	MFR	2	1	0.00	0.80	\$83.27	84 SHORT WAY ST B
5312-031-035	MFR	2	6	0.00	4.80	\$499.63	75 MONTEREY RD
5313-003-010	SFV	3	0	0.00	0.25	\$19.74	
5313-003-011	SFR	3	1	0.00	1.00	\$78.92	629 GRAND AVE
5313-003-012	MFR	3	2	0.00	1.60	\$126.28	630 FOREST AVE
5313-003-013	SFR	3	1	0.00	1.00	\$78.92	637 GRAND AVE
5313-003-014	SFR	3	1	0.00	1.00	\$78.92	641 GRAND AVE
5313-003-015	MFR	3	2	0.00	1.60	\$126.28	645 GRAND AVE
5313-003-016	SFR	3	1	0.00	1.00	\$78.92	649 GRAND AVE
5313-003-017	MFR	3	5	0.00	4.00	\$315.68	659 GRAND AVE
5313-003-018	MFR	3	3	0.00	2.40	\$189.40	663 GRAND AVE
5313-003-019	SFR	3	1	0.00	1.00	\$78.92	666 FOREST AVE
5313-003-020	SFR	3	1	0.00	1.00	\$78.92	512 MAGNOLIA ST
5313-003-021	SFR	3	1	0.00	1.00	\$78.92	660 FOREST AVE
5313-003-022	MFR	3	10	0.00	8.00	\$631.36	651 GRAND AVE
5313-003-023	SFR	3	1	0.00	1.00	\$78.92	658 FOREST AVE
5313-003-026	SFR	3	1	0.00	1.00	\$78.92	648 FOREST AVE
5313-003-027	SFR	3	1	0.00	1.00	\$78.92	644 FOREST AVE
5313-003-028	SFR	3	1	0.00	1.00	\$78.92	636 FOREST AVE
5313-003-029	SFR	3	1	0.00	1.00	\$78.92	634 FOREST AVE
5313-003-030	SFR	3	1	0.00	1.00	\$78.92	669 FOREST AVE
5313-003-031	SFR	3	1	0.00	1.00	\$78.92	665 FOREST AVE
5313-003-032	SFR	3	1	0.00	1.00	\$78.92	661 FOREST AVE
5313-003-033	SFR	3	1	0.00	1.00	\$78.92	657 FOREST AVE
5313-003-034	SFR	3	1	0.00	1.00	\$78.92	655 FOREST AVE
5313-003-035	SFR	3	1	0.00	1.00	\$78.92	651 FOREST AVE
5313-003-036	MFR	3	2	0.00	1.60	\$126.28	649 FOREST AVE
5313-003-037	SFR	3	1	0.00	1.00	\$78.92	645 FOREST AVE
5313-003-038	SFR	3	1	0.00	1.00	\$78.92	641 FOREST AVE
5313-003-039	MFR	4	5	0.00	4.00	\$285.04	640 ARROYO DR
5313-003-040	MFR	4	2	0.00	1.60	\$114.02	648 ARROYO DR
5313-003-041	SFR	4	1	0.00	1.00	\$71.26	654 ARROYO DR
5313-003-042	MFR	4	2	0.00	1.60	\$114.02	660 ARROYO DR
5313-003-043	SFR	3	1	0.00	1.00	\$78.92	414 MAGNOLIA ST
5313-003-044	SFR	3	1	0.00	1.00	\$78.92	422 MAGNOLIA ST
5313-003-045	SFR	4	1	0.00	1.00	\$71.26	664 ARROYO DR
5313-003-047	MFR	3	2	0.00	1.60	\$126.28	652 1/2 FOREST AVE
5313-004-011	SFR	3	1	0.00	1.00	\$78.92	701 GRAND AVE
5313-004-012	SFR	3	1	0.00	1.00	\$78.92	705 GRAND AVE
5313-004-013	SFR	3	1	0.00	1.00	\$78.92	517 MAGNOLIA ST
5313-004-014	MFR	3	2	0.00	1.60	\$126.28	709 GRAND AVE
5313-004-015	MFR	3	2	0.00	1.60	\$126.28	513 MAGNOLIA ST
5313-004-016	MFR	3	6	0.00	4.80	\$378.82	511 MAGNOLIA ST
5313-004-017	MFR	3	3	0.00	2.40	\$189.40	507 MAGNOLIA ST
5313-004-018	MFR	3	24	0.00	19.20	\$1,515.26	501 MAGNOLIA ST
5313-004-019	MFR	3	2	0.00	1.60	\$126.28	801 GRAND AVE
5313-004-020	SFR	3	1	0.00	1.00	\$78.92	807 GRAND AVE
5313-004-021	SFR	3	1	0.00	1.00	\$78.92	809 GRAND AVE
5313-004-026	C/I	1	0	0.19	1.10	\$106.63	520 MISSION ST
5313-004-027	SFR	3	1	0.00	1.00	\$78.92	808 FOREST AVE
5313-004-028	SFR	3	1	0.00	1.00	\$78.92	804 FOREST AVE
5313-004-029	SFR	3	1	0.00	1.00	\$78.92	800 FOREST AVE
5313-004-030	SFR	3	1	0.00	1.00	\$78.92	801 FOREST AVE
5313-004-031	MFR	3	2	0.00	1.60	\$126.28	805 FOREST AVE
5313-004-032	MFR	3	2	0.00	1.60	\$126.28	809 FOREST AVE
5313-004-033	MFR	1	8	0.00	6.40	\$621.56	454 MISSION ST
5313-004-034	MFR	1	8	0.00	6.40	\$621.56	444 MISSION ST
5313-004-035	MFR	1	26	0.00	20.80	\$2,020.10	440 MISSION ST

<u>Formatted APN</u>	<u>Land Use</u>	<u>Zone</u>	<u>Units</u>	<u>Acres</u>	<u>EDUs</u>	<u>Assessment</u>	<u>Property Address</u>
5313-004-036	MFR	1	10	0.00	8.00	\$776.96	430 MISSION ST
5313-004-037	MFR	1	3	0.00	2.40	\$233.08	426 MISSION ST
5313-004-038	MFR	1	2	0.00	1.60	\$155.40	422 MISSION ST
5313-004-039	MFR	1	2	0.00	1.60	\$155.40	418 MISSION ST
5313-004-040	MFR	1	3	0.00	2.40	\$233.08	408 MISSION ST
5313-004-041	SFR	1	1	0.00	1.00	\$97.12	822 ARROYO DR
5313-004-042	SFR	4	1	0.00	1.00	\$71.26	816 ARROYO DR
5313-004-043	SFR	4	1	0.00	1.00	\$71.26	812 ARROYO DR
5313-004-044	SFR	4	1	0.00	1.00	\$71.26	808 ARROYO DR
5313-004-045	MFR	4	5	0.00	4.00	\$285.04	804 ARROYO DR
5313-004-046	SFR	4	1	0.00	1.00	\$71.26	800 ARROYO DR
5313-004-047	SFR	4	1	0.00	1.00	\$71.26	700 ARROYO DR
5313-004-048	SFR	4	1	0.00	1.00	\$71.26	706 ARROYO DR
5313-004-049	MFR	4	6	0.00	4.80	\$342.05	710 ARROYO DR
5313-004-050	MFR	3	8	0.00	6.40	\$505.08	411 MAGNOLIA ST
5313-004-051	SFR	3	1	0.00	1.00	\$78.92	421 MAGNOLIA ST
5313-004-052	MFR	3	2	0.00	1.60	\$126.28	423 MAGNOLIA ST
5313-004-053	MFR	3	3	0.00	2.40	\$189.40	427 1/2 MAGNOLIA ST
5313-004-054	C/I	1	0	0.21	1.19	\$115.67	526 MISSION ST
5313-004-055	C/I	1	0	0.40	2.34	\$226.77	538 MISSION ST
5313-005-023	SFR	3	1	0.00	1.00	\$78.92	714 CHARTER OAK ST
5313-005-024	MFR	3	2	0.00	1.60	\$126.28	710 CHARTER OAK ST
5313-005-025	SFR	3	1	0.00	1.00	\$78.92	708 CHARTER OAK ST
5313-005-026	SFR	3	1	0.00	1.00	\$78.92	700 CHARTER OAK ST
5313-005-027	SFR	3	1	0.00	1.00	\$78.92	626 CHARTER OAK ST
5313-005-028	SFR	3	1	0.00	1.00	\$78.92	622 CHARTER OAK ST
5313-005-029	SFR	3	1	0.00	1.00	\$78.92	620 CHARTER OAK ST
5313-005-030	SFR	3	1	0.00	1.00	\$78.92	616 CHARTER OAK ST
5313-005-031	SFR	3	1	0.00	1.00	\$78.92	608 CHARTER OAK ST
5313-005-032	MFR	3	2	0.00	1.60	\$126.28	626 GRAND AVE
5313-005-033	MFR	2	7	0.00	5.60	\$582.91	631 ORANGE GROVE AVE
5313-005-034	MFR	2	20	0.00	16.00	\$1,665.44	639 ORANGE GROVE AVE
5313-005-035	MFR	3	2	0.00	1.60	\$126.28	715 CHARTER OAK ST
5313-005-036	MFR	3	2	0.00	1.60	\$126.28	711 CHARTER OAK ST
5313-005-037	SFR	3	1	0.00	1.00	\$78.92	707 CHARTER OAK ST
5313-005-038	SFR	3	1	0.00	1.00	\$78.92	705 CHARTER OAK ST
5313-005-039	MFR	3	2	0.00	1.60	\$126.28	701 CHARTER OAK ST
5313-005-040	MFR	3	6	0.00	4.80	\$378.82	617 CHARTER OAK ST
5313-005-041	SFR	3	1	0.00	1.00	\$78.92	613 CHARTER OAK ST
5313-005-042	SFR	3	1	0.00	1.00	\$78.92	609 CHARTER OAK ST
5313-005-043	SFR	3	1	0.00	1.00	\$78.92	634 GRAND AVE
5313-005-044	SFR	3	1	0.00	1.00	\$78.92	640 GRAND AVE
5313-005-045	SFR	3	1	0.00	1.00	\$78.92	644 GRAND AVE
5313-005-046	SFR	3	1	0.00	1.00	\$78.92	650 GRAND AVE
5313-005-047	SFR	3	1	0.00	1.00	\$78.92	654 GRAND AVE
5313-005-048	SFR	3	1	0.00	1.00	\$78.92	658 GRAND AVE
5313-005-049	MFR	3	2	0.00	1.60	\$126.28	614 MAGNOLIA ST
5313-005-050	SFR	3	1	0.00	1.00	\$78.92	618 MAGNOLIA ST
5313-005-051	SFR	3	1	0.00	1.00	\$78.92	622 MAGNOLIA ST
5313-005-052	SFR	3	1	0.00	1.00	\$78.92	626 MAGNOLIA ST
5313-005-054	MFR	2	14	0.00	11.20	\$1,165.81	653 ORANGE GROVE AVE
5313-005-055	MFR	2	2	0.00	1.60	\$166.55	704 MAGNOLIA ST
5313-005-056	SFR	2	1	0.00	1.00	\$104.09	700 MAGNOLIA ST
5313-005-059	MFR	2	1	0.00	0.80	\$83.27	647 ORANGE GROVE AVE 101
5313-005-060	MFR	2	1	0.00	0.80	\$83.27	647 ORANGE GROVE AVE 102
5313-005-061	MFR	2	1	0.00	0.80	\$83.27	647 ORANGE GROVE AVE 103
5313-005-062	MFR	2	1	0.00	0.80	\$83.27	647 ORANGE GROVE AVE 201
5313-005-063	MFR	2	1	0.00	0.80	\$83.27	647 ORANGE GROVE AVE 202

<u>Formatted APN</u>	<u>Land Use</u>	<u>Zone</u>	<u>Units</u>	<u>Acres</u>	<u>EDUs</u>	<u>Assessment</u>	<u>Property Address</u>
5313-005-064	MFR	2	1	0.00	0.80	\$83.27	647 ORANGE GROVE AVE 203
5313-005-065	MFR	2	1	0.00	0.80	\$83.27	647 ORANGE GROVE AVE 204
5313-005-066	MFR	2	1	0.00	0.80	\$83.27	647 ORANGE GROVE AVE 205
5313-005-067	MFR	2	1	0.00	0.80	\$83.27	647 ORANGE GROVE AVE 206
5313-005-068	MFR	2	1	0.00	0.80	\$83.27	647 ORANGE GROVE AVE 207
5313-005-069	MFR	2	1	0.00	0.80	\$83.27	647 ORANGE GROVE AVE 208
5313-005-070	MFR	2	1	0.00	0.80	\$83.27	647 ORANGE GROVE AVE 209
5313-005-071	MFR	2	1	0.00	0.80	\$83.27	647 ORANGE GROVE AVE 301
5313-005-072	MFR	2	1	0.00	0.80	\$83.27	647 ORANGE GROVE AVE 302
5313-005-073	MFR	2	1	0.00	0.80	\$83.27	647 ORANGE GROVE AVE 303
5313-005-074	MFR	2	1	0.00	0.80	\$83.27	647 ORANGE GROVE AVE 304
5313-005-075	MFR	2	1	0.00	0.80	\$83.27	647 ORANGE GROVE AVE 305
5313-005-076	MFR	2	1	0.00	0.80	\$83.27	647 ORANGE GROVE AVE 306
5313-005-077	MFR	2	1	0.00	0.80	\$83.27	647 ORANGE GROVE AVE 307
5313-005-078	MFR	2	1	0.00	0.80	\$83.27	647 ORANGE GROVE AVE 308
5313-005-079	MFR	2	1	0.00	0.80	\$83.27	647 ORANGE GROVE AVE 309
5313-005-081	MFR	2	1	0.00	0.80	\$83.27	625 ORANGE GROVE AVE A
5313-005-082	MFR	2	1	0.00	0.80	\$83.27	625 ORANGE GROVE AVE B
5313-005-083	MFR	2	1	0.00	0.80	\$83.27	625 ORANGE GROVE AVE C
5313-005-084	MFR	2	1	0.00	0.80	\$83.27	625 ORANGE GROVE AVE D
5313-005-085	MFR	2	1	0.00	0.80	\$83.27	617 ORANGE GROVE AVE A
5313-005-086	MFR	2	1	0.00	0.80	\$83.27	617 ORANGE GROVE AVE B
5313-005-087	MFR	2	1	0.00	0.80	\$83.27	617 ORANGE GROVE AVE C
5313-005-088	MFR	2	1	0.00	0.80	\$83.27	617 ORANGE GROVE AVE D
5313-005-089	MFR	2	1	0.00	0.80	\$83.27	625 ORANGE GROVE AVE E
5313-005-090	MFR	2	1	0.00	0.80	\$83.27	625 ORANGE GROVE AVE F
5313-005-091	MFR	2	1	0.00	0.80	\$83.27	625 ORANGE GROVE AVE G
5313-005-092	MFR	2	1	0.00	0.80	\$83.27	617 ORANGE GROVE AVE G
5313-005-093	MFR	2	1	0.00	0.80	\$83.27	617 ORANGE GROVE AVE F
5313-005-094	MFR	2	1	0.00	0.80	\$83.27	617 ORANGE GROVE AVE E
5313-006-023	SFR	3	1	0.00	1.00	\$78.92	811 ADELAINA AVE
5313-006-024	C/I	1	0	0.44	2.54	\$247.08	612 MISSION ST
5313-006-025	C/I	1	0	0.50	2.90	\$282.04	736 MISSION ST
5313-006-026	SFR	3	1	0.00	1.00	\$78.92	700 GRAND AVE
5313-006-027	SFR	3	1	0.00	1.00	\$78.92	706 GRAND AVE
5313-006-028	MFR	3	2	0.00	1.60	\$126.28	710 GRAND AVE
5313-006-029	SFR	3	1	0.00	1.00	\$78.92	716 GRAND AVE
5313-006-030	SFR	3	1	0.00	1.00	\$78.92	802 GRAND AVE
5313-006-031	SFR	3	1	0.00	1.00	\$78.92	808 GRAND AVE
5313-006-032	MFR	3	2	0.00	1.60	\$126.28	701 ADELAINA AVE
5313-006-033	SFR	3	1	0.00	1.00	\$78.92	705 ADELAINA AVE
5313-006-034	SFR	3	1	0.00	1.00	\$78.92	709 ADELAINA AVE
5313-006-035	MFR	3	2	0.00	1.60	\$126.28	715 ADELAINA AVE
5313-006-036	SFR	3	1	0.00	1.00	\$78.92	801 ADELAINA AVE
5313-006-037	SFR	3	1	0.00	1.00	\$78.92	807 ADELAINA AVE
5313-006-038	C/I	1	0	0.17	1.00	\$97.12	630 MISSION ST
5313-006-039	C/I	1	0	0.17	1.00	\$97.12	630 MISSION ST
5313-006-040	MFR	1	2	0.00	1.60	\$155.40	817 ADELAINA AVE
5313-006-041	C/I	1	0	0.07	1.00	\$97.12	636 MISSION ST
5313-006-042	C/I	1	0	0.18	1.06	\$102.65	716 MISSION ST
5313-006-043	C/I	1	0	0.18	1.06	\$102.65	720 MISSION ST
5313-006-044	C/I	1	0	0.18	1.06	\$103.24	726 MISSION ST
5313-006-045	SFR	3	1	0.00	1.00	\$78.92	810 ADELAINA AVE
5313-006-046	SFR	3	1	0.00	1.00	\$78.92	808 ADELAINA AVE
5313-006-047	SFR	3	1	0.00	1.00	\$78.92	800 ADELAINA AVE
5313-006-048	SFR	3	1	0.00	1.00	\$78.92	716 ADELAINA AVE
5313-006-049	SFR	3	1	0.00	1.00	\$78.92	710 ADELAINA AVE
5313-006-050	SFR	3	1	0.00	1.00	\$78.92	704 ADELAINA AVE

<u>Formatted APN</u>	<u>Land Use</u>	<u>Zone</u>	<u>Units</u>	<u>Acres</u>	<u>EDUs</u>	<u>Assessment</u>	<u>Property Address</u>
5313-006-051	SFR	3	1	0.00	1.00	\$78.92	700 ADELAINE AVE
5313-006-052	MFR	2	21	0.00	16.80	\$1,748.71	701 ORANGE GROVE AVE
5313-006-053	MFR	2	29	0.00	23.20	\$2,414.89	711 ORANGE GROVE AVE
5313-006-054	SFR	2	1	0.00	1.00	\$104.09	811 ORANGE GROVE AVE
5313-007-030	C/I	3	0	0.24	1.39	\$110.02	606 EL CENTRO ST
5313-007-031	SFR	3	1	0.00	1.00	\$78.92	930 PALM AVE
5313-007-032	SFR	3	1	0.00	1.00	\$78.92	928 PALM AVE
5313-007-033	MFR	3	2	0.00	1.60	\$126.28	924 PALM AVE
5313-007-034	SFR	3	1	0.00	1.00	\$78.92	919 ADELAINE AVE
5313-007-035	SFR	3	1	0.00	1.00	\$78.92	918 PALM AVE
5313-007-036	SFR	3	1	0.00	1.00	\$78.92	915 ADELAINE AVE
5313-007-037	SFR	3	1	0.00	1.00	\$78.92	916 PALM AVE
5313-007-038	SFR	3	1	0.00	1.00	\$78.92	911 ADELAINE AVE
5313-007-039	C/I	3	0	0.17	1.00	\$78.92	912 PALM AVE
5313-007-040	C/I	1	0	0.16	1.00	\$97.12	601 MISSION ST
5313-007-041	C/I	1	0	0.15	1.00	\$97.12	605 MISSION ST
5313-007-042	C/I	1	0	0.15	1.00	\$97.12	611 MISSION ST
5313-007-043	C/I	1	0	0.16	1.00	\$97.12	613 MISSION ST
5313-007-044	C/I	1	0	0.15	1.00	\$97.12	
5313-007-045	C/I	1	0	0.15	1.00	\$97.12	623 MISSION ST
5313-007-046	SFR	3	1	0.00	1.00	\$78.92	919 ORANGE GROVE AVE
5313-007-047	SFR	3	1	0.00	1.00	\$78.92	720 EL CENTRO ST
5313-007-049	MFR	3	2	0.00	1.60	\$126.28	714 EL CENTRO ST
5313-007-050	MFR	3	2	0.00	1.60	\$126.28	914 ADELAINE AVE
5313-007-052	VAC	4	0	0.06	0.25	\$17.82	
5313-007-053	SFR	3	1	0.00	1.00	\$78.92	912 ADELAINE AVE
5313-007-054	C/I	1	0	0.16	1.00	\$97.12	701 MISSION ST
5313-007-057	C/I	1	0	0.31	1.80	\$174.82	715 MISSION ST
5313-007-059	MFR	3	2	0.00	1.60	\$126.28	920 ADELAINE AVE
5313-007-060	SFR	3	1	0.00	1.00	\$78.92	700 EL CENTRO ST
5313-007-061	SFR	3	1	0.00	1.00	\$78.92	704 EL CENTRO ST
5313-007-062	SFR	3	1	0.00	1.00	\$78.92	710 EL CENTRO ST
5313-007-063	SFR	3	1	0.00	1.00	\$78.92	614 EL CENTRO ST
5313-007-064	SFR	3	1	0.00	1.00	\$78.92	616 EL CENTRO ST
5313-007-065	SFR	3	1	0.00	1.00	\$78.92	624 EL CENTRO ST
5313-007-066	SFR	3	1	0.00	1.00	\$78.92	923 ADELAINE AVE
5313-007-067	C/I	1	0	0.31	1.80	\$174.33	711 MISSION ST
5313-007-068	C/I	1	0	0.81	4.72	\$458.60	911 ORANGE GROVE AVE
5313-008-001	MFR	3	2	0.00	1.60	\$126.28	500 EL CENTRO ST
5313-008-002	SFR	3	1	0.00	1.00	\$78.92	930 INDIANA AVE
5313-008-003	SFR	3	1	0.00	1.00	\$78.92	504 EL CENTRO ST
5313-008-004	SFR	3	1	0.00	1.00	\$78.92	510 EL CENTRO ST
5313-008-005	SFR	3	1	0.00	1.00	\$78.92	514 EL CENTRO ST
5313-008-006	SFR	3	1	0.00	1.00	\$78.92	516 EL CENTRO ST
5313-008-007	SFR	3	1	0.00	1.00	\$78.92	916 INDIANA AVE
5313-008-008	SFR	3	1	0.00	1.00	\$78.92	514 INDIANA CT
5313-008-009	MFR	3	2	0.00	1.60	\$126.28	920 INDIANA AVE
5313-008-010	SFR	3	1	0.00	1.00	\$78.92	509 INDIANA CT
5313-008-011	SFR	3	1	0.00	1.00	\$78.92	513 INDIANA CT
5313-008-012	SFR	3	1	0.00	1.00	\$78.92	517 INDIANA CT
5313-008-013	SFR	1	1	0.00	1.00	\$97.12	519 MISSION ST
5313-008-014	SFR	1	1	0.00	1.00	\$97.12	515 MISSION ST
5313-008-015	C/I	1	0	0.24	1.40	\$135.96	507 MISSION ST
5313-008-016	C/I	1	0	0.22	1.30	\$125.77	505 MISSION ST
5313-008-017	SFR	3	1	0.00	1.00	\$78.92	910 INDIANA AVE
5313-008-018	SFR	3	1	0.00	1.00	\$78.92	517 PICO ALLEY
5313-008-019	SFR	3	1	0.00	1.00	\$78.92	520 EL CENTRO ST
5313-008-020	SFR	3	1	0.00	1.00	\$78.92	528 EL CENTRO ST

<u>Formatted APN</u>	<u>Land Use</u>	<u>Zone</u>	<u>Units</u>	<u>Acres</u>	<u>EDUs</u>	<u>Assessment</u>	<u>Property Address</u>
5313-008-021	SFR	3	1	0.00	1.00	\$78.92	925 PALM AVE
5313-008-022	SFR	3	1	0.00	1.00	\$78.92	923 PALM AVE
5313-008-023	SFR	3	1	0.00	1.00	\$78.92	919 PALM AVE
5313-008-024	SFR	3	1	0.00	1.00	\$78.92	917 PALM AVE
5313-008-026	MFR	1	2	0.00	1.60	\$155.40	521 MISSION ST
5313-008-027	C/I	1	0	0.12	1.00	\$97.12	525 MISSION ST
5313-008-028	C/I	1	0	0.14	1.00	\$97.12	527 MISSION ST
5313-008-030	MFR	3	2	0.00	1.60	\$126.28	915 PALM AVE
5313-009-008	MFR	1	4	0.00	3.20	\$310.78	347 PASADENA AVE
5313-009-009	MFR	1	4	0.00	3.20	\$310.78	349 PASADENA AVE
5313-009-010	SFV	1	0	0.00	0.25	\$24.29	
5313-009-011	MFR	1	2	0.00	1.60	\$155.40	355 PASADENA AVE
5313-009-012	SFR	1	1	0.00	1.00	\$97.12	401 MISSION ST
5313-009-013	MFR	1	2	0.00	1.60	\$155.40	403 MISSION ST
5313-009-014	MFR	1	4	0.00	3.20	\$310.78	409 MISSION ST
5313-009-015	MFR	1	8	0.00	6.40	\$621.56	361 PASADENA AVE
5313-009-017	MFR	1	3	0.00	2.40	\$233.08	413 MISSION ST
5313-009-018	MFR	1	20	0.00	16.00	\$1,553.92	421 MISSION ST
5313-009-019	MFR	3	3	0.00	2.40	\$189.40	915 INDIANA AVE
5313-009-020	SFR	3	1	0.00	1.00	\$78.92	921 INDIANA AVE
5313-009-021	MFR	3	4	0.00	3.20	\$252.54	925 INDIANA AVE
5313-009-022	MFR	3	9	0.00	7.20	\$568.22	418 EL CENTRO ST
5313-009-023	MFR	3	3	0.00	2.40	\$189.40	929 INDIANA AVE
5313-009-024	SFR	3	1	0.00	1.00	\$78.92	410 EL CENTRO ST
5313-009-026	SFR	1	1	0.00	1.00	\$97.12	341 PASADENA AVE
5313-009-027	MFR	1	2	0.00	1.60	\$155.40	339 PASADENA AVE
5313-009-028	SFR	1	1	0.00	1.00	\$97.12	337 PASADENA AVE
5313-009-029	MFR	3	2	0.00	1.60	\$126.28	350 EL CENTRO ST
5313-009-030	MFR	3	2	0.00	1.60	\$126.28	352 EL CENTRO ST
5313-009-031	MFR	3	5	0.00	4.00	\$315.68	356 EL CENTRO ST
5313-009-032	MFR	1	2	0.00	1.60	\$155.40	343 PASADENA AVE
5313-009-034	MFR	3	1	0.00	0.80	\$63.14	402 EL CENTRO ST 1
5313-009-035	MFR	3	1	0.00	0.80	\$63.14	402 EL CENTRO ST 2
5313-009-036	MFR	3	1	0.00	0.80	\$63.14	402 EL CENTRO ST 3
5313-009-037	MFR	3	1	0.00	0.80	\$63.14	402 EL CENTRO ST 4
5313-009-038	MFR	3	1	0.00	0.80	\$63.14	402 EL CENTRO ST
5313-009-039	MFR	3	1	0.00	0.80	\$63.14	402 EL CENTRO ST 6
5313-009-040	MFR	3	1	0.00	0.80	\$63.14	402 EL CENTRO ST 7
5313-009-041	MFR	3	1	0.00	0.80	\$63.14	402 EL CENTRO ST 8
5313-009-042	MFR	3	1	0.00	0.80	\$63.14	402 EL CENTRO ST 9
5313-009-043	MFR	3	1	0.00	0.80	\$63.14	402 EL CENTRO ST 10
5313-009-044	MFR	3	1	0.00	0.80	\$63.14	402 EL CENTRO ST 11
5313-009-045	MFR	3	1	0.00	0.80	\$63.14	402 EL CENTRO ST 12
5313-009-046	MFR	3	1	0.00	0.80	\$63.14	402 EL CENTRO ST 13
5313-009-047	MFR	3	1	0.00	0.80	\$63.14	402 EL CENTRO ST 14
5313-010-021	MFR	1	1	0.00	0.80	\$77.70	320 PASADENA AVE 1
5313-010-022	MFR	1	1	0.00	0.80	\$77.70	320 PASADENA AVE
5313-010-023	MFR	1	1	0.00	0.80	\$77.70	320 PASADENA AVE 3
5313-010-024	MFR	1	1	0.00	0.80	\$77.70	320 PASADENA AVE 4
5313-010-025	MFR	1	1	0.00	0.80	\$77.70	320 PASADENA AVE 5
5313-010-026	MFR	1	1	0.00	0.80	\$77.70	320 PASADENA AVE
5313-010-027	MFR	1	1	0.00	0.80	\$77.70	320 PASADENA AVE 7
5313-010-028	MFR	1	1	0.00	0.80	\$77.70	320 PASADENA AVE 8
5313-010-029	MFR	1	1	0.00	0.80	\$77.70	320 PASADENA AVE 9
5313-010-030	MFR	1	1	0.00	0.80	\$77.70	320 PASADENA AVE 10
5313-010-031	MFR	1	1	0.00	0.80	\$77.70	320 PASADENA AVE 11
5313-010-032	MFR	1	1	0.00	0.80	\$77.70	320 PASADENA AVE 12
5313-010-033	MFR	1	1	0.00	0.80	\$77.70	320 PASADENA AVE O13

<u>Formatted APN</u>	<u>Land Use</u>	<u>Zone</u>	<u>Units</u>	<u>Acres</u>	<u>EDUs</u>	<u>Assessment</u>	<u>Property Address</u>
5313-010-034	MFR	1	1	0.00	0.80	\$77.70	320 PASADENA AVE 14
5313-010-035	MFR	3	1	0.00	0.80	\$63.14	1016 ARROYO DR 4
5313-010-036	MFR	3	1	0.00	0.80	\$63.14	1016 ARROYO DR 3
5313-010-037	MFR	3	1	0.00	0.80	\$63.14	1016 ARROYO DR 2
5313-010-038	MFR	3	1	0.00	0.80	\$63.14	1016 ARROYO DR 18
5313-010-039	MFR	3	1	0.00	0.80	\$63.14	1014 ARROYO DR 3
5313-010-040	MFR	3	1	0.00	0.80	\$63.14	1014 ARROYO DR 1
5313-010-041	MFR	3	1	0.00	0.80	\$63.14	1014 ARROYO DR
5313-010-042	MFR	3	1	0.00	0.80	\$63.14	1014 ARROYO DR 2
5313-010-043	MFR	3	1	0.00	0.80	\$63.14	1012 ARROYO DR 3
5313-010-044	MFR	3	1	0.00	0.80	\$63.14	1012 ARROYO DR 1
5313-010-045	MFR	3	1	0.00	0.80	\$63.14	1012 ARROYO DR
5313-010-046	MFR	1	1	0.00	0.80	\$77.70	1012 ARROYO DR 2
5313-010-047	MFR	3	13	0.00	10.40	\$820.76	1004 ARROYO DR
5313-010-048	MFR	1	8	0.00	6.40	\$621.56	322 S PASADENA AVE
5313-010-049	MFR	3	3	0.00	2.40	\$189.40	1000 ARROYO DR A
5313-010-050	MFR	1	6	0.00	4.80	\$466.18	326 PASADENA AVE
5313-010-051	MFR	1	6	0.00	4.80	\$466.18	328 PASADENA AVE
5313-010-052	MFR	1	4	0.00	3.20	\$310.78	330 PASADENA AVE
5313-010-053	MFR	1	5	0.00	4.00	\$388.48	332 PASADENA AVE
5313-010-054	MFR	3	8	0.00	6.40	\$505.08	940 ARROYO DR
5313-010-055	MFR	3	3	0.00	2.40	\$189.40	938 ARROYO DR
5313-010-056	MFR	1	5	0.00	4.00	\$388.48	334 PASADENA AVE
5313-010-057	MFR	3	2	0.00	1.60	\$126.28	934 ARROYO DR
5313-010-058	SFR	1	1	0.00	1.00	\$97.12	336 PASADENA AVE
5313-010-059	MFR	3	5	0.00	4.00	\$315.68	932 ARROYO DR 5
5313-010-060	SFR	1	1	0.00	1.00	\$97.12	340 PASADENA AVE
5313-010-061	MFR	3	3	0.00	2.40	\$189.40	928 ARROYO DR
5313-010-062	MFR	1	2	0.00	1.60	\$155.40	342 PASADENA AVE
5313-010-063	MFR	1	7	0.00	5.60	\$543.88	916 ARROYO DR
5313-010-064	MFR	1	10	0.00	8.00	\$776.96	350 PASADENA AVE
5313-010-065	MFR	1	10	0.00	8.00	\$776.96	390 PASADENA AVE
5313-010-068	MFR	3	1	0.00	0.80	\$63.14	900 ARROYO DR 1
5313-010-069	MFR	3	1	0.00	0.80	\$63.14	900 ARROYO DR 2
5313-010-070	MFR	3	1	0.00	0.80	\$63.14	900 ARROYO DR 3
5313-010-071	MFR	1	1	0.00	0.80	\$77.70	900 ARROYO DR 4
5313-011-001	MFR	1	13	0.00	10.40	\$1,010.04	316 PASADENA AVE
5313-011-004	MFR	1	20	0.00	16.00	\$1,553.92	308 PASADENA AVE
5313-011-006	SFR	3	1	0.00	1.00	\$78.92	1034 ARROYO DR
5313-011-007	C/I	3	0	0.89	5.15	\$406.59	1022 ARROYO DR
5313-011-008	SFR	3	1	0.00	1.00	\$78.92	1020 ARROYO DR
5313-011-009	C/I	3	0	0.34	1.95	\$153.58	1056 ARROYO DR
5313-011-010	C/I	3	0	0.24	1.40	\$110.48	1040 ARROYO DR REAR
5313-011-011	C/I	3	0	0.13	1.00	\$78.92	210 PASADENA AVE
5313-011-012	C/I	3	0	1.00	5.81	\$458.60	1040 ARROYO DR
5313-011-013	C/I	1	0	0.80	4.62	\$448.98	220 PASADENA AVE
5313-011-014	C/I	1	0	0.60	3.46	\$335.64	230 PASADENA AVE
5313-011-016	MFR	1	1	0.00	0.80	\$77.70	314 PASADENA AVE 1
5313-011-017	MFR	1	1	0.00	0.80	\$77.70	314 PASADENA AVE 2
5313-011-018	MFR	1	1	0.00	0.80	\$77.70	314 PASADENA AVE 3
5313-011-019	MFR	1	1	0.00	0.80	\$77.70	314 PASADENA AVE 4
5313-011-020	MFR	1	1	0.00	0.80	\$77.70	314 PASADENA AVE 5
5313-011-021	MFR	1	1	0.00	0.80	\$77.70	314 PASADENA AVE 6
5313-011-022	MFR	1	1	0.00	0.80	\$77.70	312 PASADENA AVE 7
5313-011-023	MFR	1	1	0.00	0.80	\$77.70	312 PASADENA AVE 8
5313-011-024	MFR	1	1	0.00	0.80	\$77.70	312 PASADENA AVE 9
5313-011-025	MFR	1	1	0.00	0.80	\$77.70	312 PASADENA AVE 10
5313-011-026	MFR	1	1	0.00	0.80	\$77.70	312 PASADENA AVE 11

<u>Formatted APN</u>	<u>Land Use</u>	<u>Zone</u>	<u>Units</u>	<u>Acres</u>	<u>EDUs</u>	<u>Assessment</u>	<u>Property Address</u>
5313-011-027	MFR	1	1	0.00	0.80	\$77.70	312 PASADENA AVE 12
5313-012-001	MFR	1	4	0.00	3.20	\$310.78	331 PASADENA AVE
5313-012-002	MFR	1	2	0.00	1.60	\$155.40	329 PASADENA AVE
5313-012-003	MFR	1	4	0.00	3.20	\$310.78	325 PASADENA AVE
5313-012-004	MFR	1	9	0.00	7.20	\$699.26	321 PASADENA AVE
5313-012-005	MFR	1	2	0.00	1.60	\$155.40	317 PASADENA AVE
5313-012-006	MFR	1	2	0.00	1.60	\$155.40	315 PASADENA AVE
5313-012-007	MFR	1	2	0.00	1.60	\$155.40	311 PASADENA AVE
5313-012-008	MFR	1	3	0.00	2.40	\$233.08	307 PASADENA AVE
5313-012-009	C/I	1	0	0.28	1.62	\$157.33	301 PASADENA AVE
5313-012-010	SFR	1	1	0.00	1.00	\$97.12	314 HAWTHORNE ST
5313-012-011	MFR	1	2	0.00	1.60	\$155.40	320 HAWTHORNE ST
5313-012-012	SFV	3	0	0.00	0.25	\$19.74	
5313-012-013	SFR	3	1	0.00	1.00	\$78.92	1027 DORAN ST
5313-012-014	SFR	3	1	0.00	1.00	\$78.92	1029 DORAN ST
5313-012-015	SFR	3	1	0.00	1.00	\$78.92	1031 DORAN ST
5313-012-016	SFR	3	1	0.00	1.00	\$78.92	322 HAWTHORNE ST
5313-012-017	SFR	3	1	0.00	1.00	\$78.92	324 HAWTHORNE ST
5313-012-018	SFR	3	1	0.00	1.00	\$78.92	1025 DORAN ST
5313-012-019	MFR	3	2	0.00	1.60	\$126.28	332 HAWTHORNE ST
5313-012-020	MFR	3	2	0.00	1.60	\$126.28	334 HAWTHORNE ST
5313-012-021	SFR	3	1	0.00	1.00	\$78.92	340 HAWTHORNE ST
5313-012-022	SFR	3	1	0.00	1.00	\$78.92	401 EL CENTRO ST
5313-012-023	SFR	3	1	0.00	1.00	\$78.92	407 EL CENTRO ST
5313-012-024	SFR	3	1	0.00	1.00	\$78.92	411 EL CENTRO ST
5313-012-025	MFR	3	2	0.00	1.60	\$126.28	413 EL CENTRO ST
5313-012-026	SFR	3	1	0.00	1.00	\$78.92	417 EL CENTRO ST
5313-012-027	SFR	3	1	0.00	1.00	\$78.92	1003 INDIANA AVE
5313-012-028	MFR	3	2	0.00	1.60	\$126.28	1013 INDIANA AVE
5313-012-029	SFR	3	1	0.00	1.00	\$78.92	1017 INDIANA AVE
5313-012-030	SFR	3	1	0.00	1.00	\$78.92	1023 INDIANA AVE
5313-012-031	SFR	3	1	0.00	1.00	\$78.92	1025 INDIANA AVE
5313-012-032	SFR	3	1	0.00	1.00	\$78.92	1029 INDIANA AVE
5313-012-033	SFR	3	1	0.00	1.00	\$78.92	1033 INDIANA AVE
5313-012-034	SFR	3	1	0.00	1.00	\$78.92	1037 INDIANA AVE
5313-012-035	SFR	3	1	0.00	1.00	\$78.92	414 HAWTHORNE ST
5313-012-036	SFR	3	1	0.00	1.00	\$78.92	408 HAWTHORNE ST
5313-012-037	SFR	3	1	0.00	1.00	\$78.92	406 HAWTHORNE ST
5313-012-038	SFR	3	1	0.00	1.00	\$78.92	1032 CAWSTON AVE
5313-012-039	SFR	3	1	0.00	1.00	\$78.92	1030 CAWSTON AVE
5313-012-040	MFR	3	2	0.00	1.60	\$126.28	1026 CAWSTON AVE
5313-012-041	SFR	3	1	0.00	1.00	\$78.92	1024 CAWSTON AVE
5313-012-042	SFR	3	1	0.00	1.00	\$78.92	1020 CAWSTON AVE
5313-012-043	SFR	3	1	0.00	1.00	\$78.92	1018 CAWSTON AVE
5313-013-001	SFR	3	1	0.00	1.00	\$78.92	529 EL CENTRO ST
5313-013-002	SFR	3	1	0.00	1.00	\$78.92	1005 PALM AVE
5313-013-003	SFR	3	1	0.00	1.00	\$78.92	525 EL CENTRO ST
5313-013-004	SFR	3	1	0.00	1.00	\$78.92	521 EL CENTRO ST
5313-013-005	SFR	3	1	0.00	1.00	\$78.92	501 EL CENTRO ST
5313-013-006	SFR	3	1	0.00	1.00	\$78.92	505 EL CENTRO ST
5313-013-007	SFR	3	1	0.00	1.00	\$78.92	1008 INDIANA AVE
5313-013-008	MFR	3	4	0.00	3.20	\$252.54	511 EL CENTRO ST
5313-013-009	SFR	3	1	0.00	1.00	\$78.92	515 EL CENTRO ST
5313-013-010	SFR	3	1	0.00	1.00	\$78.92	517 EL CENTRO ST
5313-013-011	MFR	3	2	0.00	1.60	\$126.28	1012 INDIANA AVE
5313-013-012	SFR	3	1	0.00	1.00	\$78.92	1016 INDIANA AVE
5313-013-013	SFR	3	1	0.00	1.00	\$78.92	1020 INDIANA AVE
5313-013-014	SFR	3	1	0.00	1.00	\$78.92	1024 INDIANA AVE

<u>Formatted APN</u>	<u>Land Use</u>	<u>Zone</u>	<u>Units</u>	<u>Acres</u>	<u>EDUs</u>	<u>Assessment</u>	<u>Property Address</u>
5313-013-015	SFR	3	1	0.00	1.00	\$78.92	1026 INDIANA AVE
5313-013-016	SFR	3	1	0.00	1.00	\$78.92	1030 INDIANA AVE
5313-013-017	SFR	3	1	0.00	1.00	\$78.92	1034 INDIANA AVE
5313-013-018	MFR	3	2	0.00	1.60	\$126.28	1038 INDIANA AVE
5313-013-019	SFR	3	1	0.00	1.00	\$78.92	514 HAWTHORNE ST
5313-013-020	SFR	3	1	0.00	1.00	\$78.92	516 HAWTHORNE ST
5313-013-021	SFV	3	0	0.00	0.25	\$19.74	517 PALM CT
5313-013-022	SFR	3	1	0.00	1.00	\$78.92	515 PALM CT
5313-013-023	SFR	3	1	0.00	1.00	\$78.92	520 HAWTHORNE ST
5313-013-024	SFR	3	1	0.00	1.00	\$78.92	1037 PALM AVE
5313-013-025	SFR	3	1	0.00	1.00	\$78.92	1033 PALM AVE
5313-013-026	SFR	3	1	0.00	1.00	\$78.92	1029 PALM AVE
5313-013-027	MFR	3	12	0.00	9.60	\$757.64	1023 PALM AVE
5313-013-028	SFR	3	1	0.00	1.00	\$78.92	1017 PALM AVE
5313-013-029	SFR	3	1	0.00	1.00	\$78.92	1013 PALM AVE
5313-014-001	SFR	3	1	0.00	1.00	\$78.92	1030 PALM AVE
5313-014-002	SFR	3	1	0.00	1.00	\$78.92	1032 PALM AVE
5313-014-003	SFR	3	1	0.00	1.00	\$78.92	1034 PALM AVE
5313-014-004	SFR	3	1	0.00	1.00	\$78.92	1036 PALM AVE
5313-014-005	SFR	3	1	0.00	1.00	\$78.92	618 HAWTHORNE ST
5313-014-006	SFR	3	1	0.00	1.00	\$78.92	1035 ADELAINE AVE
5313-014-007	SFR	3	1	0.00	1.00	\$78.92	1037 ADELAINE AVE
5313-014-008	SFR	3	1	0.00	1.00	\$78.92	1039 ADELAINE AVE
5313-014-009	SFR	3	1	0.00	1.00	\$78.92	1043 ADELAINE AVE
5313-014-010	MFR	3	3	0.00	2.40	\$189.40	1031 ADELAINE AVE
5313-014-011	SFR	3	1	0.00	1.00	\$78.92	1020 PALM AVE
5313-014-012	SFR	3	1	0.00	1.00	\$78.92	1023 ADELAINE AVE
5313-014-013	SFR	3	1	0.00	1.00	\$78.92	1016 PALM AVE
5313-014-014	SFR	3	1	0.00	1.00	\$78.92	1021 ADELAINE AVE
5313-014-015	MFR	3	2	0.00	1.60	\$126.28	1014 PALM AVE
5313-014-016	SFR	3	1	0.00	1.00	\$78.92	1019 ADELAINE AVE
5313-014-017	SFR	3	1	0.00	1.00	\$78.92	1002 PALM AVE
5313-014-018	SFR	3	1	0.00	1.00	\$78.92	601 EL CENTRO ST
5313-014-019	SFR	3	1	0.00	1.00	\$78.92	609 EL CENTRO ST
5313-014-020	SFR	3	1	0.00	1.00	\$78.92	615 EL CENTRO ST
5313-014-021	SFR	3	1	0.00	1.00	\$78.92	619 EL CENTRO ST
5313-014-022	SFR	3	1	0.00	1.00	\$78.92	1015 ADELAINE AVE
5313-014-023	SFR	3	1	0.00	1.00	\$78.92	623 EL CENTRO ST
5313-015-001	SFR	3	1	0.00	1.00	\$78.92	1051 ORANGE GROVE AVE
5313-015-002	SFR	3	1	0.00	1.00	\$78.92	718 HAWTHORNE ST
5313-015-003	SFR	3	1	0.00	1.00	\$78.92	1049 ORANGE GROVE AVE
5313-015-004	SFR	3	1	0.00	1.00	\$78.92	1047 ORANGE GROVE AVE
5313-015-030	MFR	3	3	0.00	2.40	\$189.40	712 HAWTHORNE ST
5313-015-006	SFR	3	1	0.00	1.00	\$78.92	710 HAWTHORNE ST
5313-015-007	SFR	3	1	0.00	1.00	\$78.92	1043 ORANGE GROVE AVE
5313-015-009	SFR	3	1	0.00	1.00	\$78.92	1030 ADELAINE AVE
5313-015-010	SFR	3	1	0.00	1.00	\$78.92	1035 ORANGE GROVE AVE
5313-015-011	MFR	3	2	0.00	1.60	\$126.28	1026 ADELAINE AVE
5313-015-012	SFR	3	1	0.00	1.00	\$78.92	1031 ORANGE GROVE AVE
5313-015-013	SFR	3	1	0.00	1.00	\$78.92	1020 ADELAINE AVE
5313-015-014	SFR	3	1	0.00	1.00	\$78.92	1029 ORANGE GROVE AVE
5313-015-015	SFR	3	1	0.00	1.00	\$78.92	1018 ADELAINE AVE
5313-015-016	MFR	3	2	0.00	1.60	\$126.28	1025 ORANGE GROVE AVE
5313-015-017	SFR	3	1	0.00	1.00	\$78.92	1014 ADELAINE AVE
5313-015-018	SFR	3	1	0.00	1.00	\$78.92	1010 ADELAINE AVE
5313-015-019	SFR	3	1	0.00	1.00	\$78.92	701 EL CENTRO ST
5313-015-020	MFR	3	2	0.00	1.60	\$126.28	705 EL CENTRO ST
5313-015-021	SFR	3	1	0.00	1.00	\$78.92	711 EL CENTRO ST

<u>Formatted APN</u>	<u>Land Use</u>	<u>Zone</u>	<u>Units</u>	<u>Acres</u>	<u>EDUs</u>	<u>Assessment</u>	<u>Property Address</u>
5313-015-022	MFR	3	2	0.00	1.60	\$126.28	713 EL CENTRO ST
5313-015-023	SFR	3	1	0.00	1.00	\$78.92	725 EL CENTRO ST
5313-015-024	SFR	3	1	0.00	1.00	\$78.92	1015 ORANGE GROVE AVE
5313-015-025	SFR	3	1	0.00	1.00	\$78.92	721 EL CENTRO ST
5313-015-026	SFR	3	1	0.00	1.00	\$78.92	715 EL CENTRO ST
5313-015-027	SFR	3	1	0.00	1.00	\$78.92	1023 ORANGE GROVE AVE
5313-015-028	SFR	3	1	0.00	1.00	\$78.92	1036 ADELAINA AVE
5313-015-029	SFR	3	1	0.00	1.00	\$78.92	1040 ADELAINA AVE
5313-016-004	SFR	3	1	0.00	1.00	\$78.92	1107 ORANGE GROVE AVE
5313-016-005	MFR	1	2	0.00	1.60	\$155.40	788 MONTEREY RD
5313-016-006	SFR	1	1	0.00	1.00	\$97.12	782 MONTEREY RD
5313-016-007	SFR	1	1	0.00	1.00	\$97.12	780 MONTEREY RD
5313-016-008	SFR	1	1	0.00	1.00	\$97.12	774 MONTEREY RD
5313-016-009	SFR	1	1	0.00	1.00	\$97.12	766 MONTEREY RD
5313-016-010	SFR	1	1	0.00	1.00	\$97.12	664 MONTEREY RD
5313-016-011	SFR	1	1	0.00	1.00	\$97.12	660 MONTEREY RD
5313-016-012	SFR	1	1	0.00	1.00	\$97.12	654 MONTEREY RD
5313-016-014	SFR	1	1	0.00	1.00	\$97.12	650 MONTEREY RD
5313-016-015	SFR	1	1	0.00	1.00	\$97.12	644 MONTEREY RD
5313-016-016	SFR	1	1	0.00	1.00	\$97.12	640 MONTEREY RD
5313-016-017	SFR	1	1	0.00	1.00	\$97.12	534 MONTEREY RD
5313-016-018	SFR	1	1	0.00	1.00	\$97.12	528 MONTEREY RD
5313-016-019	SFR	1	1	0.00	1.00	\$97.12	520 MONTEREY RD
5313-016-020	SFR	1	1	0.00	1.00	\$97.12	516 MONTEREY RD
5313-016-021	SFR	1	1	0.00	1.00	\$97.12	512 MONTEREY RD
5313-016-022	SFR	1	1	0.00	1.00	\$97.12	506 MONTEREY RD
5313-016-023	SFR	1	1	0.00	1.00	\$97.12	500 MONTEREY RD
5313-016-024	SFR	3	1	0.00	1.00	\$78.92	1102 INDIANA AVE
5313-017-009	SFR	4	1	0.00	1.00	\$71.26	319 HAWTHORNE ST
5313-017-010	MFR	1	19	0.00	15.20	\$1,476.22	334 MONTEREY RD
5313-017-011	MFR	1	6	0.00	4.80	\$466.18	344 MONTEREY RD
5313-017-013	MFR	1	2	0.00	1.60	\$155.40	331 HAWTHORNE ST
5313-017-014	SFR	1	1	0.00	1.00	\$97.12	333 HAWTHORNE ST
5313-017-017	MFR	1	7	0.00	5.60	\$543.88	341 HAWTHORNE ST
5313-017-019	SFR	1	1	0.00	1.00	\$97.12	345 HAWTHORNE ST
5313-017-020	MFR	1	4	0.00	3.20	\$310.78	368 MONTEREY RD
5313-017-021	SFV	1	0	0.00	0.25	\$24.29	
5313-017-022	MFR	1	16	0.00	12.80	\$1,243.14	372 MONTEREY RD 1
5313-017-023	MFR	1	14	0.00	11.20	\$1,087.74	372 MONTEREY RD 17
5313-017-024	MFR	1	15	0.00	12.00	\$1,165.44	400 MONTEREY RD
5313-017-025	MFR	1	15	0.00	12.00	\$1,165.44	406 MONTEREY RD
5313-017-026	SFR	1	1	0.00	1.00	\$97.12	1105 INDIANA AVE
5313-017-027	SFR	1	1	0.00	1.00	\$97.12	412 MONTEREY RD
5313-017-028	SFR	1	1	0.00	1.00	\$97.12	424 MONTEREY RD
5313-017-031	MFR	1	1	0.00	0.80	\$77.70	354 MONTEREY RD A
5313-017-032	MFR	1	1	0.00	0.80	\$77.70	354 MONTEREY RD B
5313-017-033	MFR	1	1	0.00	0.80	\$77.70	354 MONTEREY RD C
5313-017-034	MFR	1	1	0.00	0.80	\$77.70	354 MONTEREY RD D
5313-017-035	MFR	1	1	0.00	0.80	\$77.70	354 MONTEREY RD E
5313-017-036	MFR	1	1	0.00	0.80	\$77.70	354 MONTEREY RD F
5313-017-037	MFR	1	1	0.00	0.80	\$77.70	354 MONTEREY RD G
5313-017-038	MFR	1	1	0.00	0.80	\$77.70	314 MONTEREY RD 7
5313-017-039	MFR	1	1	0.00	0.80	\$77.70	314 MONTEREY RD
5313-017-040	MFR	1	1	0.00	0.80	\$77.70	314 MONTEREY RD 9
5313-017-041	MFR	1	1	0.00	0.80	\$77.70	314 MONTEREY RD 10
5313-017-042	MFR	1	1	0.00	0.80	\$77.70	314 MONTEREY RD 11
5313-017-043	MFR	1	1	0.00	0.80	\$77.70	314 MONTEREY RD 12
5313-017-044	MFR	1	1	0.00	0.80	\$77.70	314 MONTEREY RD 6

<u>Formatted APN</u>	<u>Land Use</u>	<u>Zone</u>	<u>Units</u>	<u>Acres</u>	<u>EDUs</u>	<u>Assessment</u>	<u>Property Address</u>
5313-017-045	MFR	1	1	0.00	0.80	\$77.70	314 MONTEREY RD 5
5313-017-046	MFR	1	1	0.00	0.80	\$77.70	314 MONTEREY RD 4
5313-017-047	MFR	1	1	0.00	0.80	\$77.70	314 MONTEREY RD 3
5313-017-048	MFR	1	1	0.00	0.80	\$77.70	314 MONTEREY RD 2
5313-017-049	MFR	1	1	0.00	0.80	\$77.70	314 MONTEREY RD 1
5313-017-050	MFR	1	1	0.00	0.80	\$77.70	314 MONTEREY RD 19
5313-017-051	MFR	1	1	0.00	0.80	\$77.70	314 MONTEREY RD 20
5313-017-052	MFR	1	1	0.00	0.80	\$77.70	314 MONTEREY RD 21
5313-017-053	MFR	1	1	0.00	0.80	\$77.70	314 MONTEREY RD 22
5313-017-054	MFR	1	1	0.00	0.80	\$77.70	314 MONTEREY RD 23
5313-017-055	MFR	1	1	0.00	0.80	\$77.70	314 MONTEREY RD 24
5313-017-056	MFR	1	1	0.00	0.80	\$77.70	314 MONTEREY RD 18
5313-017-057	MFR	1	1	0.00	0.80	\$77.70	314 MONTEREY RD 17
5313-017-058	MFR	1	1	0.00	0.80	\$77.70	314 MONTEREY RD 16
5313-017-059	MFR	1	1	0.00	0.80	\$77.70	314 MONTEREY RD 15
5313-017-060	MFR	1	1	0.00	0.80	\$77.70	314 MONTEREY RD 14
5313-017-061	MFR	1	1	0.00	0.80	\$77.70	314 MONTEREY RD 13
5313-017-063	MFR	1	1	0.00	0.80	\$77.70	358 MONTEREY RD
5313-017-064	MFR	1	1	0.00	0.80	\$77.70	360 MONTEREY RD 2
5313-017-065	MFR	1	1	0.00	0.80	\$77.70	362 MONTEREY RD 3
5313-017-066	MFR	1	1	0.00	0.80	\$77.70	364 MONTEREY RD 4
5313-017-067	MFR	1	2	0.00	1.60	\$155.40	337 HAWTHORNE ST
5314-003-014	SFR	2	1	0.00	1.00	\$104.09	500 MARTOS DR
5314-003-015	SFR	2	1	0.00	1.00	\$104.09	510 MARTOS DR
5314-003-016	SFR	2	1	0.00	1.00	\$104.09	520 MARTOS DR
5314-003-019	SFR	2	1	0.00	1.00	\$104.09	531 MARTOS DR
5314-003-020	SFR	2	1	0.00	1.00	\$104.09	521 MARTOS DR
5314-003-021	SFR	2	1	0.00	1.00	\$104.09	511 MARTOS DR
5314-003-022	SFR	2	1	0.00	1.00	\$104.09	501 MARTOS DR
5314-003-023	SFR	2	1	0.00	1.00	\$104.09	1236 INDIANA AVE
5314-003-024	SFR	2	1	0.00	1.00	\$104.09	530 MARTOS DR
5314-003-025	SFR	2	1	0.00	1.00	\$104.09	541 MARTOS DR
5314-003-028	SFR	2	1	0.00	1.00	\$104.09	1201 ORANGE GROVE AVE
5314-003-029	SFR	2	1	0.00	1.00	\$104.09	1205 ORANGE GROVE AVE
5314-003-030	SFR	2	1	0.00	1.00	\$104.09	1209 ORANGE GROVE AVE
5314-003-031	SFR	2	1	0.00	1.00	\$104.09	1213 ORANGE GROVE AVE
5314-003-032	SFR	2	1	0.00	1.00	\$104.09	1217 ORANGE GROVE AVE
5314-003-033	SFR	2	1	0.00	1.00	\$104.09	1221 ORANGE GROVE AVE
5314-003-034	SFR	2	1	0.00	1.00	\$104.09	1225 ORANGE GROVE AVE
5314-003-035	SFR	2	1	0.00	1.00	\$104.09	1229 ORANGE GROVE AVE
5314-003-036	SFR	2	1	0.00	1.00	\$104.09	1233 ORANGE GROVE AVE
5314-003-039	MFR	1	1	0.00	0.80	\$77.70	1200 INDIANA AVE 1
5314-003-040	MFR	1	1	0.00	0.80	\$77.70	1200 INDIANA AVE 2
5314-003-041	MFR	1	1	0.00	0.80	\$77.70	1200 INDIANA AVE 3
5314-003-042	MFR	1	1	0.00	0.80	\$77.70	1200 INDIANA AVE 4
5314-003-043	MFR	1	1	0.00	0.80	\$77.70	1200 INDIANA AVE 5
5314-003-044	MFR	1	1	0.00	0.80	\$77.70	1200 INDIANA AVE 6
5314-003-045	MFR	1	1	0.00	0.80	\$77.70	1200 INDIANA AVE 7
5314-003-046	MFR	1	1	0.00	0.80	\$77.70	1200 INDIANA AVE 8
5314-003-047	MFR	1	1	0.00	0.80	\$77.70	1200 INDIANA AVE 9
5314-003-048	MFR	1	1	0.00	0.80	\$77.70	1200 INDIANA AVE 10
5314-003-049	MFR	1	1	0.00	0.80	\$77.70	1200 INDIANA AVE 11
5314-003-050	MFR	1	1	0.00	0.80	\$77.70	1200 INDIANA AVE 12
5314-003-051	MFR	1	1	0.00	0.80	\$77.70	1200 INDIANA AVE 13
5314-003-052	MFR	1	1	0.00	0.80	\$77.70	1200 INDIANA AVE 14
5314-003-053	MFR	1	1	0.00	0.80	\$77.70	1200 INDIANA AVE 15
5314-003-054	MFR	1	1	0.00	0.80	\$77.70	1200 INDIANA AVE 16
5314-003-055	MFR	1	1	0.00	0.80	\$77.70	1202 INDIANA AVE 17

<u>Formatted APN</u>	<u>Land Use</u>	<u>Zone</u>	<u>Units</u>	<u>Acres</u>	<u>EDUs</u>	<u>Assessment</u>	<u>Property Address</u>
5314-003-056	MFR	1	1	0.00	0.80	\$77.70	1202 INDIANA AVE 16
5314-003-057	MFR	1	1	0.00	0.80	\$77.70	1202 INDIANA AVE 15
5314-003-058	MFR	1	1	0.00	0.80	\$77.70	1202 INDIANA AVE 14
5314-003-059	MFR	1	1	0.00	0.80	\$77.70	1202 INDIANA AVE 13
5314-003-060	MFR	1	1	0.00	0.80	\$77.70	1202 INDIANA AVE 12
5314-003-061	MFR	1	1	0.00	0.80	\$77.70	1202 INDIANA AVE 11
5314-003-062	MFR	1	1	0.00	0.80	\$77.70	1202 INDIANA AVE 10
5314-003-063	MFR	1	1	0.00	0.80	\$77.70	1202 INDIANA AVE 9
5314-003-064	MFR	1	1	0.00	0.80	\$77.70	1202 INDIANA AVE 8
5314-003-065	MFR	1	1	0.00	0.80	\$77.70	1202 INDIANA AVE 7
5314-003-066	MFR	1	1	0.00	0.80	\$77.70	1202 INDIANA AVE 6
5314-003-067	MFR	1	1	0.00	0.80	\$77.70	1202 INDIANA AVE 5
5314-003-068	MFR	1	1	0.00	0.80	\$77.70	1202 INDIANA AVE 4
5314-003-069	MFR	1	1	0.00	0.80	\$77.70	1202 INDIANA AVE 3
5314-003-070	MFR	1	1	0.00	0.80	\$77.70	1202 INDIANA AVE
5314-003-071	MFR	1	1	0.00	0.80	\$77.70	1202 INDIANA AVE 1
5314-003-072	MFR	1	1	0.00	0.80	\$77.70	1204 INDIANA AVE
5314-003-073	MFR	1	1	0.00	0.80	\$77.70	1204 INDIANA AVE 2
5314-003-074	MFR	1	1	0.00	0.80	\$77.70	1204 INDIANA AVE 3
5314-003-075	MFR	1	1	0.00	0.80	\$77.70	1204 INDIANA AVE 4
5314-003-076	MFR	1	1	0.00	0.80	\$77.70	1204 INDIANA AVE 5
5314-003-077	MFR	1	1	0.00	0.80	\$77.70	1204 INDIANA AVE 6
5314-003-078	MFR	1	1	0.00	0.80	\$77.70	1204 INDIANA AVE 7
5314-003-079	MFR	1	1	0.00	0.80	\$77.70	1204 INDIANA AVE 8
5314-003-080	MFR	1	1	0.00	0.80	\$77.70	1204 INDIANA AVE
5314-003-081	MFR	1	1	0.00	0.80	\$77.70	1204 INDIANA AVE 10
5314-003-083	C/I	2	0	6.65	14.01	\$1,457.99	699 MONTEREY RD
5314-003-084	SFR	2	1	0.00	1.00	\$104.09	1241 ORANGE GROVE AVE
5314-004-001	SFR	2	1	0.00	1.00	\$104.09	1240 INDIANA AVE
5314-004-002	SFR	2	1	0.00	1.00	\$104.09	1300 INDIANA AVE
5314-004-003	SFR	2	1	0.00	1.00	\$104.09	1319 GATES PL
5314-004-004	SFR	2	1	0.00	1.00	\$104.09	1317 GATES PL
5314-004-005	SFR	2	1	0.00	1.00	\$104.09	1313 GATES PL
5314-004-006	SFR	2	1	0.00	1.00	\$104.09	1309 GATES PL
5314-004-007	SFR	2	1	0.00	1.00	\$104.09	1303 GATES PL
5314-004-008	SFR	2	1	0.00	1.00	\$104.09	1300 GATES PL
5314-004-009	SFR	2	1	0.00	1.00	\$104.09	1304 GATES PL
5314-004-010	SFR	2	1	0.00	1.00	\$104.09	1310 GATES PL
5314-004-011	SFR	2	1	0.00	1.00	\$104.09	1312 GATES PL
5314-004-012	SFR	2	1	0.00	1.00	\$104.09	1316 GATES PL
5314-004-013	SFR	2	1	0.00	1.00	\$104.09	1320 GATES PL
5314-004-016	SFR	4	1	0.00	1.00	\$71.26	600 ALTA VISTA CIR
5314-004-017	SFR	4	1	0.00	1.00	\$71.26	604 ALTA VISTA CIR
5314-004-021	SFR	4	1	0.00	1.00	\$71.26	609 ALTA VISTA CIR
5314-004-022	SFR	4	1	0.00	1.00	\$71.26	629 ALTA VISTA CIR
5314-004-027	SFR	2	1	0.00	1.00	\$104.09	1324 GATES PL
5314-004-028	SFR	4	1	0.00	1.00	\$71.26	620 ALTA VISTA CIR
5314-004-029	SFR	4	1	0.00	1.00	\$71.26	626 ALTA VISTA CIR
5314-004-030	SFR	4	1	0.00	1.00	\$71.26	632 ALTA VISTA CIR
5314-004-031	SFR	4	1	0.00	1.00	\$71.26	636 ALTA VISTA CIR
5314-005-011	SFR	4	1	0.00	1.00	\$71.26	605 INDIANA PL
5314-005-012	SFR	4	1	0.00	1.00	\$71.26	1540 INDIANA AVE
5314-005-013	SFR	4	1	0.00	1.00	\$71.26	600 INDIANA TER
5314-005-014	SFR	4	1	0.00	1.00	\$71.26	604 INDIANA TER
5314-005-015	SFR	4	1	0.00	1.00	\$71.26	608 INDIANA TER
5314-005-016	SFR	4	1	0.00	1.00	\$71.26	612 INDIANA TER
5314-005-017	SFV	4	0	0.00	0.25	\$17.82	
5314-005-021	SFV	4	0	0.00	0.25	\$17.82	619 INDIANA TER

<u>Formatted APN</u>	<u>Land Use</u>	<u>Zone</u>	<u>Units</u>	<u>Acres</u>	<u>EDUs</u>	<u>Assessment</u>	<u>Property Address</u>
5314-005-022	SFR	4	1	0.00	1.00	\$71.26	617 INDIANA TER
5314-005-023	SFR	4	1	0.00	1.00	\$71.26	611 INDIANA TER
5314-005-024	SFR	4	1	0.00	1.00	\$71.26	607 INDIANA TER
5314-005-025	SFR	4	1	0.00	1.00	\$71.26	603 INDIANA TER
5314-005-026	SFR	4	1	0.00	1.00	\$71.26	1552 INDIANA AVE
5314-005-027	SFR	4	1	0.00	1.00	\$71.26	1556 INDIANA AVE
5314-005-028	SFR	4	1	0.00	1.00	\$71.26	1560 INDIANA AVE
5314-005-029	SFR	4	1	0.00	1.00	\$71.26	1564 INDIANA AVE
5314-005-030	SFR	4	1	0.00	1.00	\$71.26	1566 INDIANA AVE
5314-005-035	SFR	4	1	0.00	1.00	\$71.26	620 INDIANA TER
5314-005-037	SFR	4	1	0.00	1.00	\$71.26	1574 INDIANA AVE
5314-005-044	SFR	4	1	0.00	1.00	\$71.26	615 ALTA VISTA CIR
5314-005-045	SFV	4	0	0.00	0.25	\$17.82	
5314-005-046	SFR	4	1	0.00	1.00	\$71.26	618 INDIANA PL
5314-005-047	SFR	4	1	0.00	1.00	\$71.26	621 INDIANA PL
5314-005-048	SFR	4	1	0.00	1.00	\$71.26	619 INDIANA PL
5314-005-049	SFR	4	1	0.00	1.00	\$71.26	615 INDIANA PL
5314-005-052	SFR	4	1	0.00	1.00	\$71.26	611 INDIANA PL
5314-005-053	SFR	4	1	0.00	1.00	\$71.26	623 INDIANA TER
5314-005-054	SFR	4	1	0.00	1.00	\$71.26	621 INDIANA TER
5314-006-001	SFR	4	1	0.00	1.00	\$71.26	606 INDIANA PL
5314-006-002	SFR	4	1	0.00	1.00	\$71.26	610 INDIANA PL
5314-006-003	SFR	4	1	0.00	1.00	\$71.26	614 INDIANA PL
5314-006-004	SFR	4	1	0.00	1.00	\$71.26	616 INDIANA PL
5314-006-005	SFV	4	0	0.00	0.25	\$17.82	
5314-006-006	SFR	4	1	0.00	1.00	\$71.26	561 ALTA VISTA AVE
5314-006-009	SFR	4	1	0.00	1.00	\$71.26	551 ALTA VISTA AVE
5314-006-010	SFR	4	1	0.00	1.00	\$71.26	547 ALTA VISTA AVE
5314-006-018	SFR	4	1	0.00	1.00	\$71.26	511 ALTA VISTA AVE
5314-006-019	SFR	4	1	0.00	1.00	\$71.26	509 ALTA VISTA AVE
5314-006-020	SFV	4	0	0.00	0.25	\$17.82	
5314-006-021	SFR	4	1	0.00	1.00	\$71.26	1506 INDIANA AVE
5314-006-022	SFR	4	1	0.00	1.00	\$71.26	1510 INDIANA AVE
5314-006-023	SFR	4	1	0.00	1.00	\$71.26	1512 INDIANA AVE
5314-006-024	SFR	4	1	0.00	1.00	\$71.26	1516 INDIANA AVE
5314-006-028	SFR	4	1	0.00	1.00	\$71.26	1532 INDIANA AVE
5314-006-029	SFR	4	1	0.00	1.00	\$71.26	602 INDIANA PL
5314-006-030	SFR	4	1	0.00	1.00	\$71.26	555 ALTA VISTA AVE
5314-006-033	SFR	4	1	0.00	1.00	\$71.26	525 ALTA VISTA AVE
5314-006-034	SFR	4	1	0.00	1.00	\$71.26	519 ALTA VISTA AVE
5314-006-036	SFR	4	1	0.00	1.00	\$71.26	1520 INDIANA AVE
5314-006-037	SFR	4	1	0.00	1.00	\$71.26	1530 INDIANA AVE
5314-006-038	SFR	4	1	0.00	1.00	\$71.26	535 ALTA VISTA AVE
5314-006-039	SFR	4	1	0.00	1.00	\$71.26	517 ALTA VISTA AVE
5314-007-001	SFR	2	1	0.00	1.00	\$104.09	1330 GATES PL
5314-007-005	SFR	2	1	0.00	1.00	\$104.09	1316 INDIANA AVE
5314-007-006	SFR	2	1	0.00	1.00	\$104.09	1320 INDIANA AVE
5314-007-007	SFR	2	1	0.00	1.00	\$104.09	1324 INDIANA AVE
5314-007-008	SFR	2	1	0.00	1.00	\$104.09	1330 INDIANA AVE
5314-007-009	SFR	2	1	0.00	1.00	\$104.09	1332 INDIANA AVE
5314-007-010	SFR	2	1	0.00	1.00	\$104.09	1336 INDIANA AVE
5314-007-011	SFR	2	1	0.00	1.00	\$104.09	1344 INDIANA AVE
5314-007-012	SFR	2	1	0.00	1.00	\$104.09	1350 INDIANA AVE
5314-007-013	SFR	2	1	0.00	1.00	\$104.09	500 ALTA VISTA AVE
5314-007-014	SFR	4	1	0.00	1.00	\$71.26	510 ALTA VISTA AVE
5314-007-015	SFR	4	1	0.00	1.00	\$71.26	516 ALTA VISTA AVE
5314-007-016	SFR	4	1	0.00	1.00	\$71.26	520 ALTA VISTA AVE
5314-007-017	SFV	4	0	0.00	0.25	\$17.82	

<u>Formatted APN</u>	<u>Land Use</u>	<u>Zone</u>	<u>Units</u>	<u>Acres</u>	<u>EDUs</u>	<u>Assessment</u>	<u>Property Address</u>
5314-007-024	SFR	4	1	0.00	1.00	\$71.26	550 ALTA VISTA AVE
5314-007-025	SFR	4	1	0.00	1.00	\$71.26	556 ALTA VISTA AVE
5314-007-026	SFR	2	1	0.00	1.00	\$104.09	1340 INDIANA AVE
5314-007-027	SFR	4	1	0.00	1.00	\$71.26	546 ALTA VISTA AVE
5314-007-028	SFR	4	1	0.00	1.00	\$71.26	540 ALTA VISTA AVE
5314-007-029	SFR	4	1	0.00	1.00	\$71.26	534 ALTA VISTA AVE
5314-007-030	SFR	2	1	0.00	1.00	\$104.09	1334 GATES PL
5314-007-031	SFR	2	1	0.00	1.00	\$104.09	1338 GATES PL
5314-008-001	SFR	4	1	0.00	1.00	\$71.26	1316 MOUNTAIN VIEW AVE
5314-008-002	SFV	4	0	0.00	0.25	\$17.82	
5314-008-005	SFR	4	1	0.00	1.00	\$71.26	1340 MOUNTAIN VIEW AVE
5314-008-006	SFR	2	1	0.00	1.00	\$104.09	422 ALTA VISTA AVE
5314-008-013	SFR	2	1	0.00	1.00	\$104.09	
5314-008-014	SFV	2	0	0.00	0.25	\$26.03	
5314-008-018	SFR	2	1	0.00	1.00	\$104.09	1351 INDIANA AVE
5314-008-019	SFR	2	1	0.00	1.00	\$104.09	1399 INDIANA AVE
5314-008-020	SFR	2	1	0.00	1.00	\$104.09	1345 INDIANA AVE
5314-008-021	SFR	2	1	0.00	1.00	\$104.09	1335 INDIANA AVE
5314-008-022	SFR	4	1	0.00	1.00	\$71.26	1324 MOUNTAIN VIEW AVE
5314-008-024	SFR	4	1	0.00	1.00	\$71.26	1330 MOUNTAIN VIEW AVE
5314-010-003	SFR	4	1	0.00	1.00	\$71.26	350 ALTA VISTA AVE
5314-010-004	SFR	4	1	0.00	1.00	\$71.26	1301 MOUNTAIN VIEW AVE
5314-010-005	SFV	4	0	0.00	0.25	\$17.82	
5314-010-012	SFR	4	1	0.00	1.00	\$71.26	1327 MOUNTAIN VIEW AVE
5314-010-013	SFR	4	1	0.00	1.00	\$71.26	1319 MOUNTAIN VIEW AVE
5314-010-015	SFR	4	1	0.00	1.00	\$71.26	1313 MOUNTAIN VIEW AVE
5314-010-017	SFR	4	1	0.00	1.00	\$71.26	1325 MOUNTAIN VIEW AVE
5314-010-019	SFR	4	1	0.00	1.00	\$71.26	400 ALTA VISTA AVE
5314-010-020	SFR	4	1	0.00	1.00	\$71.26	370 ALTA VISTA AVE
5314-010-021	SFR	4	1	0.00	1.00	\$71.26	360 ALTA VISTA AVE
5314-010-022	SFR	4	1	0.00	1.00	\$71.26	1327 MOUNTAIN VIEW AVE
5314-010-023	SFR	4	1	0.00	1.00	\$71.26	1333 MOUNTAIN VIEW AVE
5314-010-024	SFV	4	0	0.00	0.25	\$17.82	
5314-010-025	SFR	2	1	0.00	1.00	\$104.09	1323 INDIANA AVE
5314-010-026	SFR	2	1	0.00	1.00	\$104.09	1315 INDIANA AVE
5314-010-027	SFR	2	1	0.00	1.00	\$104.09	1311 INDIANA AVE
5314-010-028	SFR	2	1	0.00	1.00	\$104.09	1307 INDIANA AVE
5314-010-029	SFR	2	1	0.00	1.00	\$104.09	1301 INDIANA AVE
5314-010-030	SFR	1	1	0.00	1.00	\$97.12	499 MONTEREY RD
5314-010-033	SFR	2	1	0.00	1.00	\$104.09	1237 INDIANA AVE
5314-010-034	SFR	2	1	0.00	1.00	\$104.09	1241 INDIANA AVE
5314-010-035	SFR	1	1	0.00	1.00	\$97.12	405 MONTEREY RD
5314-010-036	SFR	1	1	0.00	1.00	\$97.12	381 MONTEREY RD
5314-010-037	SFR	1	1	0.00	1.00	\$97.12	375 MONTEREY RD
5314-010-040	SFR	4	1	0.00	1.00	\$71.26	344 ALTA VISTA AVE
5314-010-041	SFR	4	1	0.00	1.00	\$71.26	346 ALTA VISTA AVE
5314-010-043	SFR	4	1	0.00	1.00	\$71.26	1310 MOUNTAIN VIEW AVE
5314-010-044	SFR	4	1	0.00	1.00	\$71.26	1304 MOUNTAIN VIEW AVE
5314-010-045	SFR	4	1	0.00	1.00	\$71.26	1306 MOUNTAIN VIEW AVE
5314-010-046	SFR	4	1	0.00	1.00	\$71.26	1308 MOUNTAIN VIEW AVE
5314-010-047	MFR	1	1	0.00	0.80	\$77.70	351 MONTEREY RD
5314-010-048	MFR	1	1	0.00	0.80	\$77.70	353 MONTEREY RD
5314-010-049	MFR	1	1	0.00	0.80	\$77.70	355 MONTEREY RD
5314-010-050	MFR	1	1	0.00	0.80	\$77.70	357 MONTEREY RD
5314-010-051	MFR	1	1	0.00	0.80	\$77.70	359 MONTEREY RD
5314-010-052	MFR	1	1	0.00	0.80	\$77.70	361 MONTEREY RD
5314-010-053	MFR	1	1	0.00	0.80	\$77.70	363 MONTEREY RD
5314-010-054	MFR	1	1	0.00	0.80	\$77.70	365 MONTEREY RD

<u>Formatted APN</u>	<u>Land Use</u>	<u>Zone</u>	<u>Units</u>	<u>Acres</u>	<u>EDUs</u>	<u>Assessment</u>	<u>Property Address</u>
5314-010-055	MFR	1	1	0.00	0.80	\$77.70	367 MONTEREY RD
5314-010-056	MFR	1	1	0.00	0.80	\$77.70	369 MONTEREY RD
5314-010-057	MFR	1	1	0.00	0.80	\$77.70	371 MONTEREY RD
5314-010-058	MFR	1	1	0.00	0.80	\$77.70	373 MONTEREY RD
5314-010-061	SFR	2	1	0.00	1.00	\$104.09	1209 INDIANA AVE
5314-010-062	SFR	2	1	0.00	1.00	\$104.09	1215 INDIANA AVE
5314-012-010	SFR	2	1	0.00	1.00	\$104.09	1236 ORANGE GROVE AVE
5314-012-011	SFR	2	1	0.00	1.00	\$104.09	1232 ORANGE GROVE AVE
5314-012-012	SFR	2	1	0.00	1.00	\$104.09	1228 ORANGE GROVE AVE
5314-012-013	SFR	2	1	0.00	1.00	\$104.09	1224 ORANGE GROVE AVE
5314-012-014	SFR	2	1	0.00	1.00	\$104.09	1220 ORANGE GROVE AVE
5314-012-015	SFR	2	1	0.00	1.00	\$104.09	1216 ORANGE GROVE AVE
5314-012-016	SFR	2	1	0.00	1.00	\$104.09	1212 ORANGE GROVE AVE
5314-012-017	SFR	2	1	0.00	1.00	\$104.09	1208 ORANGE GROVE AVE
5314-012-018	SFR	2	1	0.00	1.00	\$104.09	1204 ORANGE GROVE AVE
5314-012-019	SFR	2	1	0.00	1.00	\$104.09	1200 ORANGE GROVE AVE
5314-013-008	SFR	2	1	0.00	1.00	\$104.09	1244 VIA DEL REY
5314-013-009	SFR	2	1	0.00	1.00	\$104.09	1238 VIA DEL REY
5314-013-010	SFR	2	1	0.00	1.00	\$104.09	1232 VIA DEL REY
5314-013-011	SFR	2	1	0.00	1.00	\$104.09	1226 VIA DEL REY
5314-013-012	SFR	2	1	0.00	1.00	\$104.09	1220 VIA DEL REY
5314-013-013	SFR	2	1	0.00	1.00	\$104.09	1214 VIA DEL REY
5314-013-014	SFR	2	1	0.00	1.00	\$104.09	1206 VIA DEL REY
5314-014-006	SFR	2	1	0.00	1.00	\$104.09	1207 VIA DEL REY
5314-014-007	SFR	2	1	0.00	1.00	\$104.09	1213 VIA DEL REY
5314-014-008	SFR	2	1	0.00	1.00	\$104.09	1219 VIA DEL REY
5314-014-009	SFR	2	1	0.00	1.00	\$104.09	1225 VIA DEL REY
5314-014-010	SFR	2	1	0.00	1.00	\$104.09	1231 VIA DEL REY
5314-014-011	SFR	2	1	0.00	1.00	\$104.09	1243 VIA DEL REY
5314-014-012	SFR	2	1	0.00	1.00	\$104.09	1255 VIA DEL REY
5314-014-013	SFR	2	1	0.00	1.00	\$104.09	1242 ORANGE GROVE AVE
5314-016-015	SFR	3	1	0.00	1.00	\$78.92	830 ROLLIN ST
5314-016-016	SFR	3	1	0.00	1.00	\$78.92	1501 MERIDIAN AVE
5314-016-017	SFR	3	1	0.00	1.00	\$78.92	1505 MERIDIAN AVE
5314-016-018	SFR	3	1	0.00	1.00	\$78.92	1509 MERIDIAN AVE
5314-016-019	SFR	3	1	0.00	1.00	\$78.92	1513 MERIDIAN AVE
5314-016-020	SFR	3	1	0.00	1.00	\$78.92	1517 MERIDIAN AVE
5314-016-021	SFR	3	1	0.00	1.00	\$78.92	1521 MERIDIAN AVE
5314-016-022	SFR	3	1	0.00	1.00	\$78.92	810 ROLLIN ST
5314-016-023	SFR	3	1	0.00	1.00	\$78.92	818 ROLLIN ST
5314-016-024	SFR	3	1	0.00	1.00	\$78.92	822 ROLLIN ST
5314-016-025	SFR	3	1	0.00	1.00	\$78.92	826 ROLLIN ST
5314-016-031	SFR	3	1	0.00	1.00	\$78.92	1689 MERIDIAN AVE
5314-016-033	SFR	3	1	0.00	1.00	\$78.92	999 BRAEWOOD CT
5314-016-034	SFR	3	1	0.00	1.00	\$78.92	989 BRAEWOOD CT
5314-016-035	SFR	3	1	0.00	1.00	\$78.92	969 BRAEWOOD CT
5314-016-036	SFR	3	1	0.00	1.00	\$78.92	963 BRAEWOOD CT
5314-016-038	SFR	4	1	0.00	1.00	\$71.26	933 BRAEWOOD CT
5314-016-041	SFR	4	1	0.00	1.00	\$71.26	869 BRAEWOOD CT
5314-016-042	SFR	4	1	0.00	1.00	\$71.26	839 BRAEWOOD CT
5314-016-047	SFR	4	1	0.00	1.00	\$71.26	813 BRAEWOOD CT
5314-016-048	SFR	4	1	0.00	1.00	\$71.26	808 BRAEWOOD CT
5314-016-049	SFR	4	1	0.00	1.00	\$71.26	838 BRAEWOOD CT
5314-016-050	SFV	4	0	0.00	0.25	\$17.82	
5314-016-057	SFR	4	1	0.00	1.00	\$71.26	928 BRAEWOOD CT
5314-016-058	SFR	4	1	0.00	1.00	\$71.26	968 BRAEWOOD CT
5314-016-059	SFR	3	1	0.00	1.00	\$78.92	1589 MERIDIAN AVE
5314-016-060	SFR	3	1	0.00	1.00	\$78.92	1569 MERIDIAN AVE

<u>Formatted APN</u>	<u>Land Use</u>	<u>Zone</u>	<u>Units</u>	<u>Acres</u>	<u>EDUs</u>	<u>Assessment</u>	<u>Property Address</u>
5314-016-061	SFR	3	1	0.00	1.00	\$78.92	1539 MERIDIAN AVE
5314-016-064	SFV	4	0	0.00	0.25	\$17.82	890 FLORES DE ORO
5314-016-069	SFR	3	1	0.00	1.00	\$78.92	1683 MERIDIAN AVE
5314-016-070	SFR	3	1	0.00	1.00	\$78.92	939 BRAEWOOD CT
5314-016-071	SFR	3	1	0.00	1.00	\$78.92	923 BRAEWOOD CT
5314-016-072	SFR	3	1	0.00	1.00	\$78.92	889 BRAEWOOD CT
5314-016-073	SFR	3	1	0.00	1.00	\$78.92	868 BRAEWOOD CT
5314-016-074	SFR	3	1	0.00	1.00	\$78.92	888 BRAEWOOD CT
5314-016-075	SFR	4	1	0.00	1.00	\$71.26	918 BRAEWOOD CT
5314-016-076	SFR	4	1	0.00	1.00	\$71.26	829 BRAEWOOD CT
5314-016-077	SFV	4	0	0.00	0.25	\$17.82	833 BRAEWOOD CT
5314-017-001	SFR	3	1	0.00	1.00	\$78.92	857 BANK ST
5314-017-002	SFR	3	1	0.00	1.00	\$78.92	903 BANK ST
5314-017-003	SFR	3	1	0.00	1.00	\$78.92	1401 MERIDIAN AVE
5314-017-004	SFR	3	1	0.00	1.00	\$78.92	1407 MERIDIAN AVE
5314-017-005	SFR	3	1	0.00	1.00	\$78.92	1415 MERIDIAN AVE
5314-017-006	SFR	3	1	0.00	1.00	\$78.92	1417 MERIDIAN AVE
5314-017-007	SFR	3	1	0.00	1.00	\$78.92	1425 MERIDIAN AVE
5314-017-008	SFR	3	1	0.00	1.00	\$78.92	900 ROLLIN ST
5314-017-009	SFR	3	1	0.00	1.00	\$78.92	845 ROLLIN ST
5314-017-010	SFR	3	1	0.00	1.00	\$78.92	839 ROLLIN ST
5314-017-011	SFR	3	1	0.00	1.00	\$78.92	835 ROLLIN ST
5314-017-014	SFR	3	1	0.00	1.00	\$78.92	821 ROLLIN ST
5314-017-021	SFR	3	1	0.00	1.00	\$78.92	829 ROLLIN ST
5314-017-022	SFR	3	1	0.00	1.00	\$78.92	823 ROLLIN ST
5314-017-024	SFR	3	1	0.00	1.00	\$78.92	815 ROLLIN ST
5314-017-025	SFR	3	1	0.00	1.00	\$78.92	809 ROLLIN ST
5314-017-026	SFR	3	1	0.00	1.00	\$78.92	811 ROLLIN ST
5314-018-004	SFR	3	1	0.00	1.00	\$78.92	841 BANK ST
5314-018-005	SFR	3	1	0.00	1.00	\$78.92	837 BANK ST
5314-018-006	SFR	3	1	0.00	1.00	\$78.92	835 BANK ST
5314-018-009	SFR	3	1	0.00	1.00	\$78.92	851 BANK ST
5314-018-010	SFV	3	0	0.00	0.25	\$19.74	
5314-019-001	SFR	3	1	0.00	1.00	\$78.92	838 BANK ST
5314-019-002	SFR	3	1	0.00	1.00	\$78.92	832 BANK ST
5314-019-003	SFR	3	1	0.00	1.00	\$78.92	828 BANK ST
5314-019-004	SFR	3	1	0.00	1.00	\$78.92	826 BANK ST
5314-019-005	SFR	3	1	0.00	1.00	\$78.92	820 BANK ST
5314-019-006	SFR	3	1	0.00	1.00	\$78.92	818 BANK ST
5314-019-007	SFR	3	1	0.00	1.00	\$78.92	812 BANK ST
5314-019-008	SFR	3	1	0.00	1.00	\$78.92	810 BANK ST
5314-019-009	SFR	3	1	0.00	1.00	\$78.92	808 BANK ST
5314-019-014	SFR	3	1	0.00	1.00	\$78.92	811 BANK ST
5314-019-015	SFR	3	1	0.00	1.00	\$78.92	815 BANK ST
5314-019-016	SFR	3	1	0.00	1.00	\$78.92	817 BANK ST
5314-019-017	SFR	3	1	0.00	1.00	\$78.92	821 BANK ST
5314-019-018	SFR	3	1	0.00	1.00	\$78.92	825 BANK ST
5314-019-019	SFR	3	1	0.00	1.00	\$78.92	831 BANK ST
5314-019-020	SFR	3	1	0.00	1.00	\$78.92	809 BANK ST
5314-019-021	SFR	3	1	0.00	1.00	\$78.92	807 BANK ST
5314-019-022	SFR	3	1	0.00	1.00	\$78.92	805 BANK ST
5314-019-023	SFV	3	0	0.00	0.25	\$19.74	
5314-020-001	SFR	3	1	0.00	1.00	\$78.92	870 BANK ST
5314-020-002	SFR	3	1	0.00	1.00	\$78.92	860 BANK ST
5314-020-004	SFR	3	1	0.00	1.00	\$78.92	850 BANK ST
5314-020-005	SFR	3	1	0.00	1.00	\$78.92	846 BANK ST
5314-020-006	SFR	3	1	0.00	1.00	\$78.92	840 BANK ST
5314-020-007	SFR	3	1	0.00	1.00	\$78.92	

<u>Formatted APN</u>	<u>Land Use</u>	<u>Zone</u>	<u>Units</u>	<u>Acres</u>	<u>EDUs</u>	<u>Assessment</u>	<u>Property Address</u>
5314-020-010	SFR	3	1	0.00	1.00	\$78.92	853 LYNDON ST
5314-020-011	SFR	3	1	0.00	1.00	\$78.92	845 LYNDON ST
5314-020-014	SFR	3	1	0.00	1.00	\$78.92	839 LYNDON ST
5314-020-015	SFR	3	1	0.00	1.00	\$78.92	851 LYNDON ST
5314-021-001	SFR	1	1	0.00	1.00	\$97.12	841 MONTEREY RD
5314-021-002	SFR	1	1	0.00	1.00	\$97.12	845 MONTEREY RD
5314-021-003	SFR	1	1	0.00	1.00	\$97.12	849 MONTEREY RD
5314-021-004	SFR	1	1	0.00	1.00	\$97.12	855 MONTEREY RD
5314-021-005	SFR	1	1	0.00	1.00	\$97.12	859 MONTEREY RD
5314-021-007	SFR	1	1	0.00	1.00	\$97.12	867 MONTEREY RD
5314-021-008	SFR	3	1	0.00	1.00	\$78.92	1215 GLENDON WAY
5314-021-009	SFR	3	1	0.00	1.00	\$78.92	858 LYNDON ST
5314-021-010	SFR	3	1	0.00	1.00	\$78.92	854 LYNDON ST
5314-021-011	SFR	3	1	0.00	1.00	\$78.92	850 LYNDON ST
5314-021-012	SFR	3	1	0.00	1.00	\$78.92	846 LYNDON ST
5314-021-013	SFR	3	1	0.00	1.00	\$78.92	838 LYNDON ST
5314-022-002	SFR	1	1	0.00	1.00	\$97.12	905 MONTEREY RD
5314-022-004	SFR	1	1	0.00	1.00	\$97.12	915 MONTEREY RD
5314-022-005	SFR	1	1	0.00	1.00	\$97.12	921 MONTEREY RD
5314-022-006	SFR	3	1	0.00	1.00	\$78.92	920 LYNDON ST
5314-022-008	SFR	3	1	0.00	1.00	\$78.92	914 LYNDON ST
5314-022-009	SFR	3	1	0.00	1.00	\$78.92	908 LYNDON ST
5314-022-010	SFR	3	1	0.00	1.00	\$78.92	904 LYNDON ST
5314-022-011	MFR	3	2	0.00	1.60	\$126.28	1210 GLENDON WAY
5314-023-001	SFR	3	1	0.00	1.00	\$78.92	925 LYNDON ST
5314-023-002	SFR	3	1	0.00	1.00	\$78.92	915 LYNDON ST
5314-023-003	SFR	3	1	0.00	1.00	\$78.92	913 LYNDON ST
5314-023-006	SFR	3	1	0.00	1.00	\$78.92	1309 MERIDIAN AVE
5314-023-007	SFR	3	1	0.00	1.00	\$78.92	909 LYNDON ST
5314-023-009	SFR	3	1	0.00	1.00	\$78.92	900 BANK ST
5314-023-011	SFR	3	1	0.00	1.00	\$78.92	908 BANK ST
5314-023-012	SFR	3	1	0.00	1.00	\$78.92	1315 MERIDIAN AVE
5314-023-013	SFR	3	1	0.00	1.00	\$78.92	911 LYNDON ST
5314-024-001	SFR	2	1	0.00	1.00	\$104.09	706 LA PORTADA ST
5314-024-002	SFR	2	1	0.00	1.00	\$104.09	1301 VIA DEL REY
5314-024-003	SFR	2	1	0.00	1.00	\$104.09	1315 VIA DEL REY
5314-024-004	SFR	2	1	0.00	1.00	\$104.09	1319 VIA DEL REY
5314-024-005	SFR	2	1	0.00	1.00	\$104.09	1325 VIA DEL REY
5314-024-006	SFR	2	1	0.00	1.00	\$104.09	1331 VIA DEL REY
5314-024-007	SFR	2	1	0.00	1.00	\$104.09	1337 VIA DEL REY
5314-024-008	SFR	2	1	0.00	1.00	\$104.09	1343 VIA DEL REY
5314-024-009	SFR	2	1	0.00	1.00	\$104.09	1349 VIA DEL REY
5314-024-010	SFR	2	1	0.00	1.00	\$104.09	752 LA PORTADA ST
5314-024-011	SFR	2	1	0.00	1.00	\$104.09	736 LA PORTADA ST
5314-024-012	SFR	2	1	0.00	1.00	\$104.09	730 LA PORTADA ST
5314-024-013	SFR	2	1	0.00	1.00	\$104.09	724 LA PORTADA ST
5314-024-014	SFR	2	1	0.00	1.00	\$104.09	718 LA PORTADA ST
5314-024-015	SFR	2	1	0.00	1.00	\$104.09	1260 ORANGE GROVE AVE
5314-024-016	SFR	2	1	0.00	1.00	\$104.09	1254 ORANGE GROVE AVE
5314-024-017	SFR	2	1	0.00	1.00	\$104.09	1248 ORANGE GROVE AVE
5314-024-018	SFR	2	1	0.00	1.00	\$104.09	1253 ORANGE GROVE AVE
5314-024-019	SFR	2	1	0.00	1.00	\$104.09	1259 ORANGE GROVE AVE
5314-024-020	SFR	2	1	0.00	1.00	\$104.09	712 LA PORTADA ST
5314-024-022	SFR	2	1	0.00	1.00	\$104.09	1307 VIA DEL REY
5314-025-001	SFR	2	1	0.00	1.00	\$104.09	701 LA PORTADA ST
5314-025-002	SFR	2	1	0.00	1.00	\$104.09	715 LA PORTADA ST
5314-025-003	SFR	2	1	0.00	1.00	\$104.09	733 LA PORTADA ST
5314-025-004	SFR	2	1	0.00	1.00	\$104.09	739 LA PORTADA ST

<u>Formatted APN</u>	<u>Land Use</u>	<u>Zone</u>	<u>Units</u>	<u>Acres</u>	<u>EDUs</u>	<u>Assessment</u>	<u>Property Address</u>
5314-025-006	SFR	2	1	0.00	1.00	\$104.09	751 LA PORTADA ST
5314-025-007	SFR	2	1	0.00	1.00	\$104.09	757 LA PORTADA ST
5314-025-008	SFR	2	1	0.00	1.00	\$104.09	763 LA PORTADA ST
5314-025-009	SFR	2	1	0.00	1.00	\$104.09	1401 VIA DEL REY
5314-025-010	SFR	2	1	0.00	1.00	\$104.09	1407 VIA DEL REY
5314-025-011	SFR	2	1	0.00	1.00	\$104.09	1413 VIA DEL REY
5314-025-012	SFR	2	1	0.00	1.00	\$104.09	1419 VIA DEL REY
5314-025-013	SFR	2	1	0.00	1.00	\$104.09	1425 VIA DEL REY
5314-025-014	SFR	2	1	0.00	1.00	\$104.09	716 FLORES DE ORO
5314-025-015	SFR	2	1	0.00	1.00	\$104.09	706 FLORES DE ORO
5314-025-016	SFR	2	1	0.00	1.00	\$104.09	700 FLORES DE ORO
5314-025-021	SFV	2	0	0.00	0.25	\$26.03	
5314-025-022	SFR	2	1	0.00	1.00	\$104.09	745 LA PORTADA ST
5314-026-001	SFR	2	1	0.00	1.00	\$104.09	869 FLORES DE ORO
5314-026-003	SFR	2	1	0.00	1.00	\$104.09	881 FLORES DE ORO
5314-026-006	SFR	2	1	0.00	1.00	\$104.09	884 FLORES DE ORO
5314-026-009	SFR	2	1	0.00	1.00	\$104.09	866 FLORES DE ORO
5314-026-010	SFR	2	1	0.00	1.00	\$104.09	860 FLORES DE ORO
5314-026-011	SFR	2	1	0.00	1.00	\$104.09	854 FLORES DE ORO
5314-026-014	SFR	2	1	0.00	1.00	\$104.09	836 FLORES DE ORO
5314-026-016	SFR	2	1	0.00	1.00	\$104.09	824 FLORES DE ORO
5314-026-018	SFR	2	1	0.00	1.00	\$104.09	806 FLORES DE ORO
5314-026-019	SFR	2	1	0.00	1.00	\$104.09	1430 VIA DEL REY
5314-026-020	SFR	2	1	0.00	1.00	\$104.09	1426 VIA DEL REY
5314-026-021	SFR	2	1	0.00	1.00	\$104.09	1418 VIA DEL REY
5314-026-022	SFR	2	1	0.00	1.00	\$104.09	1412 VIA DEL REY
5314-026-023	SFR	2	1	0.00	1.00	\$104.09	1406 VIA DEL REY
5314-026-024	SFR	2	1	0.00	1.00	\$104.09	1400 VIA DEL REY
5314-026-027	SFR	2	1	0.00	1.00	\$104.09	1344 VIA DEL REY
5314-026-030	SFR	2	1	0.00	1.00	\$104.09	848 FLORES DE ORO
5314-026-034	SFR	2	1	0.00	1.00	\$104.09	875 FLORES DE ORO
5314-026-039	SFR	2	1	0.00	1.00	\$104.09	1350 VIA DEL REY
5314-026-041	SFR	2	1	0.00	1.00	\$104.09	878 FLORES DE ORO
5314-026-043	SFR	2	1	0.00	1.00	\$104.09	890 FLORES DE ORO
5314-026-047	SFR	3	1	0.00	1.00	\$78.92	805 ROLLIN ST
5314-026-050	SFV	3	0	0.00	0.25	\$19.74	
5314-026-051	SFR	2	1	0.00	1.00	\$104.09	872 FLORES DE ORO
5314-026-052	SFR	2	1	0.00	1.00	\$104.09	830 FLORES DE ORO
5314-026-053	SFR	2	1	0.00	1.00	\$104.09	842 FLORES DE ORO
5314-026-057	SFR	2	1	0.00	1.00	\$104.09	812 FLORES DE ORO
5314-026-058	SFR	3	1	0.00	1.00	\$78.92	803 ROLLIN ST
5314-026-059	SFR	2	1	0.00	1.00	\$104.09	1356 VIA DEL REY
5314-026-060	SFR	2	1	0.00	1.00	\$104.09	1362 VIA DEL REY
5314-027-001	SFR	2	1	0.00	1.00	\$104.09	1338 VIA DEL REY
5314-027-002	SFR	2	1	0.00	1.00	\$104.09	1332 VIA DEL REY
5314-027-004	SFR	2	1	0.00	1.00	\$104.09	1312 VIA DEL REY
5314-027-005	SFR	2	1	0.00	1.00	\$104.09	1306 VIA DEL REY
5314-027-006	SFR	2	1	0.00	1.00	\$104.09	1302 VIA DEL REY
5314-027-007	SFR	2	1	0.00	1.00	\$104.09	1262 VIA DEL REY
5314-027-008	SFR	2	1	0.00	1.00	\$104.09	1256 VIA DEL REY
5314-027-009	SFR	2	1	0.00	1.00	\$104.09	1250 VIA DEL REY
5314-027-010	SFR	2	1	0.00	1.00	\$104.09	1326 VIA DEL REY
5314-027-011	SFR	3	1	0.00	1.00	\$78.92	800 BANK ST
5315-001-031	SFR	3	1	0.00	1.00	\$78.92	600 FREMONT AVE
5315-001-032	SFR	3	1	0.00	1.00	\$78.92	602 FREMONT AVE
5315-001-033	SFR	3	1	0.00	1.00	\$78.92	1407 GREVELIA ST
5315-001-034	SFR	3	1	0.00	1.00	\$78.92	1411 GREVELIA ST
5315-001-035	MFR	3	4	0.00	3.20	\$252.54	604 FREMONT AVE

<u>Formatted APN</u>	<u>Land Use</u>	<u>Zone</u>	<u>Units</u>	<u>Acres</u>	<u>EDUs</u>	<u>Assessment</u>	<u>Property Address</u>
5315-001-036	MFR	3	3	0.00	2.40	\$189.40	608 FREMONT AVE
5315-001-037	MFR	3	8	0.00	6.40	\$505.08	612 FREMONT AVE
5315-001-038	MFR	3	3	0.00	2.40	\$189.40	614 FREMONT AVE
5315-001-039	SFR	3	1	0.00	1.00	\$78.92	1402 MAGNOLIA ST
5315-001-040	SFR	3	1	0.00	1.00	\$78.92	1408 MAGNOLIA ST
5315-001-041	SFR	3	1	0.00	1.00	\$78.92	1410 MAGNOLIA ST
5315-001-042	MFR	3	2	0.00	1.60	\$126.28	625 MOUND AVE
5315-001-043	MFR	3	7	0.00	5.60	\$441.96	1418 MAGNOLIA ST
5315-001-044	SFR	3	1	0.00	1.00	\$78.92	619 MOUND AVE
5315-001-045	MFR	3	8	0.00	6.40	\$505.08	617 MOUND AVE
5315-001-047	MFR	3	10	0.00	8.00	\$631.36	607 MOUND AVE
5315-001-048	MFR	3	6	0.00	4.80	\$378.82	603 MOUND AVE
5315-001-070	C/I	1	0	0.85	4.91	\$476.66	601 FAIR OAKS AVE
5315-001-072	C/I	1	0	2.62	8.17	\$793.08	625 FAIR OAKS AVE
5315-001-073	MFR	3	1	0.00	0.80	\$63.14	611 MOUND AVE A
5315-001-074	MFR	3	1	0.00	0.80	\$63.14	611 MOUND AVE B
5315-001-075	MFR	3	1	0.00	0.80	\$63.14	611 MOUND AVE C
5315-001-076	MFR	3	1	0.00	0.80	\$63.14	611 MOUND AVE D
5315-001-077	MFR	3	1	0.00	0.80	\$63.14	611 MOUND AVE E
5315-001-078	MFR	3	1	0.00	0.80	\$63.14	611 MOUND AVE F
5315-002-011	SFR	3	1	0.00	1.00	\$78.92	1413 MAGNOLIA ST
5315-002-012	SFR	3	1	0.00	1.00	\$78.92	702 FREMONT AVE
5315-002-013	MFR	3	9	0.00	7.20	\$568.22	704 FREMONT AVE
5315-002-014	MFR	3	6	0.00	4.80	\$378.82	710 FREMONT AVE
5315-002-015	SFR	3	1	0.00	1.00	\$78.92	714 FREMONT AVE
5315-002-016	SFR	3	1	0.00	1.00	\$78.92	722 FREMONT AVE
5315-002-017	SFR	3	1	0.00	1.00	\$78.92	1410 HOPE ST
5315-002-018	SFR	3	1	0.00	1.00	\$78.92	1414 HOPE ST
5315-002-019	MFR	3	2	0.00	1.60	\$126.28	721 MOUND AVE
5315-002-020	SFR	3	1	0.00	1.00	\$78.92	715 MOUND AVE
5315-002-021	MFR	3	4	0.00	3.20	\$252.54	711 MOUND AVE
5315-002-022	SFR	3	1	0.00	1.00	\$78.92	707 MOUND AVE
5315-002-023	MFR	3	3	0.00	2.40	\$189.40	701 MOUND AVE
5315-002-024	MFR	3	2	0.00	1.60	\$126.28	1415 MAGNOLIA ST
5315-002-030	C/I	1	0	0.42	2.43	\$236.39	1400 MISSION ST
5315-002-034	C/I	1	0	0.24	1.39	\$135.39	1500 MISSION ST
5315-002-035	C/I	1	0	0.29	1.70	\$164.72	1508 MISSION ST
5315-002-036	C/I	1	0	0.32	1.85	\$179.38	1512 1/2 MISSION ST
5315-002-038	C/I	1	0	0.13	1.00	\$97.12	813 FAIR OAKS AVE
5315-002-039	C/I	1	0	0.18	1.07	\$103.82	1520 MISSION ST
5315-002-040	C/I	1	0	0.32	1.83	\$177.73	809 FAIR OAKS AVE
5315-002-041	C/I	3	0	0.12	1.00	\$78.92	1515 HOPE ST
5315-002-049	C/I	1	0	0.22	1.28	\$124.70	725 FAIR OAKS AVE
5315-002-055	C/I	1	0	1.00	5.78	\$561.25	711 FAIR OAKS AVE
5315-002-061	SFR	3	1	0.00	1.00	\$78.92	704 MOUND AVE
5315-002-062	SFR	3	1	0.00	1.00	\$78.92	712 MOUND AVE
5315-002-063	SFR	3	1	0.00	1.00	\$78.92	716 MOUND AVE
5315-002-064	MFR	3	2	0.00	1.60	\$126.28	718 MOUND AVE
5315-002-065	SFR	3	1	0.00	1.00	\$78.92	1508 HOPE ST
5315-002-074	C/I	3	0	0.37	2.12	\$167.31	812 FREMONT AVE 100
5315-002-075	MFR	3	1	0.00	0.80	\$63.14	812 FREMONT AVE 101
5315-002-076	MFR	3	1	0.00	0.80	\$63.14	812 FREMONT AVE 102
5315-002-077	MFR	3	1	0.00	0.80	\$63.14	812 FREMONT AVE 103
5315-002-078	MFR	3	1	0.00	0.80	\$63.14	812 FREMONT AVE 200
5315-002-079	MFR	3	1	0.00	0.80	\$63.14	812 FREMONT AVE 201
5315-002-080	MFR	3	1	0.00	0.80	\$63.14	812 FREMONT AVE 202
5315-002-081	MFR	3	1	0.00	0.80	\$63.14	812 FREMONT AVE 203
5315-002-082	MFR	3	1	0.00	0.80	\$63.14	812 FREMONT AVE 204

<u>Formatted APN</u>	<u>Land Use</u>	<u>Zone</u>	<u>Units</u>	<u>Acres</u>	<u>EDUs</u>	<u>Assessment</u>	<u>Property Address</u>
5315-002-083	MFR	3	1	0.00	0.80	\$63.14	812 FREMONT AVE 205
5315-002-084	MFR	3	1	0.00	0.80	\$63.14	812 FREMONT AVE 206
5315-002-085	MFR	3	1	0.00	0.80	\$63.14	812 FREMONT AVE 300
5315-002-086	MFR	3	1	0.00	0.80	\$63.14	812 FREMONT AVE 301
5315-002-087	MFR	3	1	0.00	0.80	\$63.14	812 FREMONT AVE 302
5315-002-088	MFR	3	1	0.00	0.80	\$63.14	812 FREMONT AVE 303
5315-002-089	MFR	3	1	0.00	0.80	\$63.14	812 FREMONT AVE 304
5315-002-090	MFR	3	1	0.00	0.80	\$63.14	812 FREMONT AVE 305
5315-002-091	MFR	3	1	0.00	0.80	\$63.14	812 FREMONT AVE 306
5315-003-022	C/I	3	0	0.37	2.17	\$170.94	920 FREMONT AVE
5315-003-023	C/I	3	0	0.07	1.00	\$78.92	912 FREMONT AVE
5315-003-025	C/I	1	0	0.17	1.00	\$97.12	1419 MISSION ST
5315-003-026	C/I	1	0	0.15	1.00	\$97.12	1425 MISSION ST
5315-003-028	C/I	3	0	0.48	2.77	\$218.21	1000 FREMONT AVE
5315-003-029	SFR	3	1	0.00	1.00	\$78.92	1011 MOUND AVE
5315-003-030	MFR	3	3	0.00	2.40	\$189.40	1013 MOUND AVE
5315-003-031	C/I	3	0	1.78	6.94	\$547.87	1050 FREMONT AVE
5315-003-032	SFR	3	1	0.00	1.00	\$78.92	1500 OXLEY ST
5315-003-033	MFR	3	2	0.00	1.60	\$126.28	1508 OXLEY ST
5315-003-034	C/I	3	0	0.18	1.03	\$81.60	1510 OXLEY ST RM0000
5315-003-035	SFR	3	1	0.00	1.00	\$78.92	1008 MOUND AVE
5315-003-039	C/I	1	0	0.20	1.19	\$115.08	1001 FAIR OAKS AVE
5315-003-040	C/I	1	0	0.22	1.30	\$125.77	1005 FAIR OAKS AVE
5315-003-041	C/I	1	0	0.20	1.19	\$115.08	1009 FAIR OAKS AVE
5315-003-042	C/I	1	0	0.20	1.19	\$115.08	1013 FAIR OAKS AVE
5315-003-043	C/I	1	0	0.34	1.95	\$189.48	1019 FAIR OAKS AVE
5315-003-044	C/I	3	0	0.37	2.13	\$168.26	1504 EL CENTRO ST
5315-003-046	C/I	1	0	0.07	1.00	\$97.12	906 MOUND AVE
5315-003-047	C/I	1	0	0.09	1.00	\$97.12	1503 MISSION ST
5315-003-048	C/I	1	0	0.13	1.00	\$97.12	1505 MISSION ST
5315-003-049	C/I	1	0	0.08	1.00	\$97.12	1509 MISSION ST
5315-003-050	C/I	1	0	0.17	1.00	\$97.12	1511 MISSION ST
5315-003-054	C/I	1	0	0.07	1.00	\$97.12	917 FAIR OAKS AVE
5315-003-055	C/I	1	0	0.07	1.00	\$97.12	919 FAIR OAKS AVE
5315-003-056	C/I	1	0	0.09	1.00	\$97.12	921 FAIR OAKS AVE
5315-003-057	C/I	1	0	0.37	2.17	\$210.95	923 FAIR OAKS AVE
5315-003-058	C/I	1	0	0.49	2.86	\$278.06	901 FAIR OAKS AVE
5315-003-059	C/I	3	0	0.50	2.90	\$228.71	1416 EL CENTRO ST
5315-003-061	C/I	1	0	0.10	1.00	\$97.12	1401 MISSION ST 101
5315-003-062	C/I	1	0	0.10	1.00	\$97.12	1401 MISSION ST 102
5315-003-063	C/I	1	0	0.10	1.00	\$97.12	1401 MISSION ST 103
5315-003-064	C/I	1	0	0.10	1.00	\$97.12	1401 MISSION ST 104
5315-003-065	C/I	1	0	0.10	1.00	\$97.12	1401 MISSION ST 105
5315-003-066	C/I	1	0	0.10	1.00	\$97.12	1401 MISSION ST 201
5315-003-067	C/I	1	0	0.10	1.00	\$97.12	1401 MISSION ST 202
5315-003-068	C/I	1	0	0.10	1.00	\$97.12	1401 MISSION ST 203
5315-003-069	C/I	1	0	0.10	1.00	\$97.12	1401 MISSION ST 204
5315-003-070	C/I	1	0	0.10	1.00	\$97.12	1401 MISSION ST 205
5315-003-071	C/I	1	0	0.10	1.00	\$97.12	1401 MISSION ST 206
5315-003-072	C/I	1	0	0.10	1.00	\$97.12	1401 MISSION ST 207
5315-003-073	C/I	1	0	0.10	1.00	\$97.12	1401 MISSION ST 208
5315-003-074	C/I	1	0	0.10	1.00	\$97.12	1401 MISSION ST 209
5315-003-075	C/I	1	0	0.10	1.00	\$97.12	1401 MISSION ST 210
5315-003-076	C/I	1	0	0.10	1.00	\$97.12	1401 MISSION ST 211
5315-003-077	C/I	1	0	0.10	1.00	\$97.12	1401 MISSION ST 1
5315-003-078	C/I	1	0	0.10	1.00	\$97.12	1401 MISSION ST 2
5315-003-079	C/I	1	0	0.10	1.00	\$97.12	1401 MISSION ST 3
5315-003-080	C/I	1	0	0.10	1.00	\$97.12	1401 MISSION ST 4

<u>Formatted APN</u>	<u>Land Use</u>	<u>Zone</u>	<u>Units</u>	<u>Acres</u>	<u>EDUs</u>	<u>Assessment</u>	<u>Property Address</u>
5315-003-081	C/I	1	0	0.10	1.00	\$97.12	1401 MISSION ST 5
5315-003-082	C/I	1	0	0.10	1.00	\$97.12	1401 MISSION ST 6
5315-003-085	C/I	3	0	0.00	0.80	\$63.14	1412 EL CENTRO ST
5315-003-086	C/I	3	0	0.00	0.80	\$63.14	1412 EL CENTRO ST
5315-004-027	C/I	1	0	0.17	1.00	\$97.12	1140 FREMONT AVE
5315-004-028	C/I	3	0	0.18	1.07	\$84.37	1136 FREMONT AVE
5315-004-029	MFR	3	12	0.00	9.60	\$757.64	1132 FREMONT AVE
5315-004-030	MFR	3	2	0.00	1.60	\$126.28	1128 FREMONT AVE
5315-004-031	MFR	3	4	0.00	3.20	\$252.54	1124 FREMONT AVE
5315-004-032	MFR	3	2	0.00	1.60	\$126.28	1120 FREMONT AVE
5315-004-033	SFR	3	1	0.00	1.00	\$78.92	1118 FREMONT AVE
5315-004-034	MFR	3	5	0.00	4.00	\$315.68	1112 FREMONT AVE
5315-004-035	MFR	3	2	0.00	1.60	\$126.28	1108 FREMONT AVE
5315-004-036	SFR	3	1	0.00	1.00	\$78.92	1104 FREMONT AVE
5315-004-037	MFR	3	12	0.00	9.60	\$757.64	1100 FREMONT AVE
5315-004-038	MFR	3	8	0.00	6.40	\$505.08	1101 MOUND AVE
5315-004-039	MFR	3	8	0.00	6.40	\$505.08	1105 MOUND AVE
5315-004-041	SFR	3	1	0.00	1.00	\$78.92	1121 MOUND AVE
5315-004-042	SFR	3	1	0.00	1.00	\$78.92	1125 MOUND AVE
5315-004-043	SFR	3	1	0.00	1.00	\$78.92	1129 MOUND AVE
5315-004-044	SFR	3	1	0.00	1.00	\$78.92	1131 MOUND AVE
5315-004-045	MFR	3	2	0.00	1.60	\$126.28	1135 MOUND AVE
5315-004-046	SFR	3	1	0.00	1.00	\$78.92	1139 MOUND AVE
5315-004-047	MFR	1	5	0.00	4.00	\$388.48	1424 MONTEREY RD
5315-004-066	C/I	1	0	0.36	2.06	\$200.26	1105 FAIR OAKS AVE
5315-004-083	C/I	1	0	1.06	5.89	\$571.84	1111 FAIR OAKS AVE
5315-004-084	C/I	1	0	1.88	7.09	\$688.19	1129 FAIR OAKS AVE
5315-004-085	C/I	1	0	0.66	3.83	\$371.68	1141 FAIR OAKS AVE
5315-004-087	MFR	3	1	0.00	0.80	\$63.14	1109 MOUND AVE 1
5315-004-088	MFR	3	1	0.00	0.80	\$63.14	1109 MOUND AVE 2
5315-004-089	MFR	3	1	0.00	0.80	\$63.14	1109 MOUND AVE 3
5315-004-090	MFR	3	1	0.00	0.80	\$63.14	1109 MOUND AVE 4
5315-004-091	MFR	3	1	0.00	0.80	\$63.14	1109 MOUND AVE 5
5315-004-092	MFR	3	1	0.00	0.80	\$63.14	1109 MOUND AVE 6
5315-004-093	MFR	3	1	0.00	0.80	\$63.14	1109 MOUND AVE 7
5315-004-094	MFR	3	1	0.00	0.80	\$63.14	1109 MOUND AVE 8
5315-005-026	SFR	1	1	0.00	1.00	\$97.12	1208 MONTEREY RD
5315-005-027	SFR	1	1	0.00	1.00	\$97.12	1204 MONTEREY RD
5315-005-028	SFR	3	1	0.00	1.00	\$78.92	1136 FAIRVIEW AVE
5315-005-029	SFR	3	1	0.00	1.00	\$78.92	1132 FAIRVIEW AVE
5315-005-030	MFR	3	2	0.00	1.60	\$126.28	1126 FAIRVIEW AVE
5315-005-031	SFR	3	1	0.00	1.00	\$78.92	1122 FAIRVIEW AVE
5315-005-032	SFR	3	1	0.00	1.00	\$78.92	1120 FAIRVIEW AVE
5315-005-033	MFR	3	2	0.00	1.60	\$126.28	1114 FAIRVIEW AVE
5315-005-034	SFR	3	1	0.00	1.00	\$78.92	1110 FAIRVIEW AVE
5315-005-035	SFR	3	1	0.00	1.00	\$78.92	1104 FAIRVIEW AVE
5315-005-036	MFR	3	2	0.00	1.60	\$126.28	1100 FAIRVIEW AVE
5315-005-037	SFR	3	1	0.00	1.00	\$78.92	1133 OXLEY ST
5315-005-038	MFR	3	2	0.00	1.60	\$126.28	1101 WINDSOR PL
5315-005-039	SFR	3	1	0.00	1.00	\$78.92	1107 WINDSOR PL
5315-005-040	SFR	3	1	0.00	1.00	\$78.92	1111 WINDSOR PL
5315-005-041	MFR	3	2	0.00	1.60	\$126.28	1115 WINDSOR PL
5315-005-042	SFR	3	1	0.00	1.00	\$78.92	1119 WINDSOR PL
5315-005-043	SFR	3	1	0.00	1.00	\$78.92	1123 WINDSOR PL
5315-005-044	SFR	3	1	0.00	1.00	\$78.92	1129 WINDSOR PL
5315-005-045	SFR	3	1	0.00	1.00	\$78.92	1133 WINDSOR PL
5315-005-046	SFR	3	1	0.00	1.00	\$78.92	1137 WINDSOR PL
5315-005-047	SFR	1	1	0.00	1.00	\$97.12	1141 WINDSOR PL

<u>Formatted APN</u>	<u>Land Use</u>	<u>Zone</u>	<u>Units</u>	<u>Acres</u>	<u>EDUs</u>	<u>Assessment</u>	<u>Property Address</u>
5315-005-048	MFR	1	2	0.00	1.60	\$155.40	1140 WINDSOR PL
5315-005-049	SFR	3	1	0.00	1.00	\$78.92	1136 WINDSOR PL
5315-005-050	MFR	3	2	0.00	1.60	\$126.28	1130 WINDSOR PL
5315-005-051	SFR	3	1	0.00	1.00	\$78.92	1128 WINDSOR PL
5315-005-052	SFR	3	1	0.00	1.00	\$78.92	1122 WINDSOR PL
5315-005-053	SFR	3	1	0.00	1.00	\$78.92	1120 WINDSOR PL
5315-005-054	SFR	3	1	0.00	1.00	\$78.92	1114 WINDSOR PL
5315-005-055	SFR	3	1	0.00	1.00	\$78.92	1110 WINDSOR PL
5315-005-056	SFR	3	1	0.00	1.00	\$78.92	1106 WINDSOR PL
5315-005-060	SFR	3	1	0.00	1.00	\$78.92	1111 FREMONT AVE
5315-005-061	SFR	3	1	0.00	1.00	\$78.92	1117 FREMONT AVE
5315-005-062	C/I	3	0	0.16	1.00	\$78.92	1119 FREMONT AVE
5315-005-063	MFR	3	2	0.00	1.60	\$126.28	1123 FREMONT AVE
5315-005-064	SFR	3	1	0.00	1.00	\$78.92	1129 FREMONT AVE
5315-005-065	MFR	3	5	0.00	4.00	\$315.68	1133 FREMONT AVE
5315-005-066	MFR	3	2	0.00	1.60	\$126.28	1137 FREMONT AVE
5315-005-067	SFR	1	1	0.00	1.00	\$97.12	1141 FREMONT AVE
5315-005-070	C/I	3	0	0.32	1.88	\$148.53	1101 FREMONT AVE
5315-005-073	MFR	3	4	0.00	3.20	\$252.54	1100 WINDSOR PL
5315-006-014	C/I	3	0	0.32	1.86	\$147.11	1009 EL CENTRO ST
5315-006-015	C/I	3	0	0.16	1.00	\$78.92	1003 DIAMOND AVE
5315-006-016	SFR	3	1	0.00	1.00	\$78.92	1015 DIAMOND AVE
5315-006-017	C/I	3	0	0.51	2.96	\$233.76	1001 EL CENTRO ST
5315-006-018	MFR	3	2	0.00	1.60	\$126.28	1017 DIAMOND AVE
5315-006-019	SFR	3	1	0.00	1.00	\$78.92	1021 DIAMOND AVE
5315-006-020	SFR	3	1	0.00	1.00	\$78.92	1025 DIAMOND AVE
5315-006-021	MFR	3	2	0.00	1.60	\$126.28	1020 MERIDIAN AVE
5315-006-022	SFR	3	1	0.00	1.00	\$78.92	1024 MERIDIAN AVE
5315-006-023	MFR	3	2	0.00	1.60	\$126.28	1101 DIAMOND AVE
5315-006-024	SFR	3	1	0.00	1.00	\$78.92	1100 MERIDIAN AVE
5315-006-025	SFR	3	1	0.00	1.00	\$78.92	1105 DIAMOND AVE
5315-006-026	SFR	3	1	0.00	1.00	\$78.92	1107 DIAMOND AVE
5315-006-027	SFR	3	1	0.00	1.00	\$78.92	1111 DIAMOND AVE
5315-006-028	MFR	3	3	0.00	2.40	\$189.40	1106 MERIDIAN AVE
5315-006-029	SFR	3	1	0.00	1.00	\$78.92	1110 MERIDIAN AVE
5315-006-030	SFR	3	1	0.00	1.00	\$78.92	1115 DIAMOND AVE
5315-006-031	SFR	3	1	0.00	1.00	\$78.92	1119 DIAMOND AVE
5315-006-032	SFR	3	1	0.00	1.00	\$78.92	1114 MERIDIAN AVE
5315-006-033	SFR	3	1	0.00	1.00	\$78.92	1123 DIAMOND AVE
5315-006-034	MFR	3	2	0.00	1.60	\$126.28	1120 MERIDIAN AVE
5315-006-035	SFR	3	1	0.00	1.00	\$78.92	1129 DIAMOND AVE
5315-006-036	SFR	3	1	0.00	1.00	\$78.92	1133 DIAMOND AVE
5315-006-037	SFR	3	1	0.00	1.00	\$78.92	1135 DIAMOND AVE
5315-006-038	SFR	3	1	0.00	1.00	\$78.92	1141 DIAMOND AVE
5315-006-039	MFR	1	8	0.00	6.40	\$621.56	1143 DIAMOND AVE
5315-006-040	SFR	1	1	0.00	1.00	\$97.12	1146 MERIDIAN AVE
5315-006-041	SFR	3	1	0.00	1.00	\$78.92	1142 MERIDIAN AVE
5315-006-042	SFR	3	1	0.00	1.00	\$78.92	1138 MERIDIAN AVE
5315-006-043	SFR	3	1	0.00	1.00	\$78.92	1134 MERIDIAN AVE
5315-006-044	SFR	3	1	0.00	1.00	\$78.92	1130 MERIDIAN AVE
5315-006-045	SFR	3	1	0.00	1.00	\$78.92	1122 MERIDIAN AVE
5315-006-046	SFR	1	1	0.00	1.00	\$97.12	1146 DIAMOND AVE
5315-006-047	SFR	3	1	0.00	1.00	\$78.92	1140 DIAMOND AVE
5315-006-048	MFR	3	5	0.00	4.00	\$315.68	1136 DIAMOND AVE
5315-006-049	SFR	3	1	0.00	1.00	\$78.92	1130 DIAMOND AVE
5315-006-050	SFR	3	1	0.00	1.00	\$78.92	1128 DIAMOND AVE
5315-006-051	SFR	3	1	0.00	1.00	\$78.92	1126 DIAMOND AVE
5315-006-052	SFR	3	1	0.00	1.00	\$78.92	1122 DIAMOND AVE

<u>Formatted APN</u>	<u>Land Use</u>	<u>Zone</u>	<u>Units</u>	<u>Acres</u>	<u>EDUs</u>	<u>Assessment</u>	<u>Property Address</u>
5315-006-053	SFR	3	1	0.00	1.00	\$78.92	1116 DIAMOND AVE
5315-006-054	SFR	3	1	0.00	1.00	\$78.92	1114 DIAMOND AVE
5315-006-055	SFR	3	1	0.00	1.00	\$78.92	1108 DIAMOND AVE
5315-006-056	MFR	3	4	0.00	3.20	\$252.54	1104 DIAMOND AVE
5315-006-057	SFR	3	1	0.00	1.00	\$78.92	1111 OXLEY ST
5315-006-058	MFR	3	3	0.00	2.40	\$189.40	1103 FAIRVIEW AVE
5315-006-059	SFR	3	1	0.00	1.00	\$78.92	1107 FAIRVIEW AVE
5315-006-060	SFR	3	1	0.00	1.00	\$78.92	1111 FAIRVIEW AVE
5315-006-061	SFR	3	1	0.00	1.00	\$78.92	1115 FAIRVIEW AVE
5315-006-062	MFR	3	2	0.00	1.60	\$126.28	1117 FAIRVIEW AVE
5315-006-063	SFR	3	1	0.00	1.00	\$78.92	1123 FAIRVIEW AVE
5315-006-064	SFR	3	1	0.00	1.00	\$78.92	1129 FAIRVIEW AVE
5315-006-065	SFR	3	1	0.00	1.00	\$78.92	1133 FAIRVIEW AVE
5315-006-066	SFR	3	1	0.00	1.00	\$78.92	1137 FAIRVIEW AVE
5315-006-067	MFR	1	2	0.00	1.60	\$155.40	1141 FAIRVIEW AVE
5315-007-019	C/I	3	0	0.17	1.00	\$78.92	1015 FREMONT AVE
5315-007-020	C/I	3	0	0.17	1.00	\$78.92	1017 FREMONT AVE
5315-007-021	MFR	3	3	0.00	2.40	\$189.40	1160 OXLEY ST
5315-007-022	MFR	3	4	0.00	3.20	\$252.54	1152 OXLEY ST
5315-007-023	SFR	3	1	0.00	1.00	\$78.92	1148 OXLEY ST
5315-007-024	SFR	3	1	0.00	1.00	\$78.92	1144 OXLEY ST
5315-007-025	SFR	3	1	0.00	1.00	\$78.92	1140 OXLEY ST
5315-007-026	MFR	3	2	0.00	1.60	\$126.28	1138 OXLEY ST
5315-007-027	SFR	3	1	0.00	1.00	\$78.92	1134 OXLEY ST
5315-007-028	MFR	3	2	0.00	1.60	\$126.28	1130 OXLEY ST
5315-007-029	MFR	3	3	0.00	2.40	\$189.40	1126 OXLEY ST
5315-007-030	C/I	3	0	0.16	1.00	\$78.92	1149 EL CENTRO ST
5315-007-055	MFR	3	1	0.00	0.80	\$63.14	1131 EL CENTRO ST A
5315-007-056	MFR	3	1	0.00	0.80	\$63.14	1131 EL CENTRO ST B
5315-007-057	MFR	3	1	0.00	0.80	\$63.14	1131 EL CENTRO ST C
5315-007-058	MFR	3	1	0.00	0.80	\$63.14	1131 EL CENTRO ST D
5315-007-059	MFR	3	1	0.00	0.80	\$63.14	1131 EL CENTRO ST E
5315-007-060	MFR	3	1	0.00	0.80	\$63.14	1135 EL CENTRO ST A
5315-007-061	MFR	3	1	0.00	0.80	\$63.14	1135 EL CENTRO ST B
5315-007-062	MFR	3	1	0.00	0.80	\$63.14	1135 EL CENTRO ST C
5315-007-063	MFR	3	1	0.00	0.80	\$63.14	1135 EL CENTRO ST D
5315-007-064	MFR	3	1	0.00	0.80	\$63.14	1135 EL CENTRO ST E
5315-007-065	MFR	3	1	0.00	0.80	\$63.14	1000 FAIRVIEW AVE
5315-007-066	MFR	3	1	0.00	0.80	\$63.14	1006 FAIRVIEW AVE
5315-007-067	MFR	3	1	0.00	0.80	\$63.14	1008 FAIRVIEW AVE
5315-007-068	MFR	3	1	0.00	0.80	\$63.14	1139 EL CENTRO ST A
5315-007-069	MFR	3	1	0.00	0.80	\$63.14	1139 EL CENTRO ST B
5315-007-070	MFR	3	1	0.00	0.80	\$63.14	1139 EL CENTRO ST C
5315-007-071	MFR	3	1	0.00	0.80	\$63.14	1137 EL CENTRO ST A
5315-007-072	MFR	3	1	0.00	0.80	\$63.14	1137 EL CENTRO ST B
5315-007-073	MFR	3	1	0.00	0.80	\$63.14	1137 EL CENTRO ST C
5315-007-074	MFR	3	1	0.00	0.80	\$63.14	1137 EL CENTRO ST D
5315-007-075	MFR	3	1	0.00	0.80	\$63.14	1137 EL CENTRO ST E
5315-007-076	MFR	3	1	0.00	0.80	\$63.14	1137 EL CENTRO ST F
5315-008-023	C/I	1	0	0.09	1.00	\$97.12	1019 MISSION ST
5315-008-024	C/I	1	0	0.49	2.83	\$274.65	1001 MISSION ST
5315-008-025	VAC	1	0	0.04	0.25	\$24.29	
5315-008-032	C/I	1	0	0.17	1.00	\$97.12	1117 MISSION ST
5315-008-033	C/I	1	0	0.24	1.39	\$134.80	1121 MISSION ST
5315-008-035	C/I	3	0	0.24	1.42	\$111.83	1122 EL CENTRO ST
5315-008-036	C/I	1	0	0.33	1.93	\$187.25	1131 MISSION ST
5315-008-037	C/I	3	0	0.25	1.44	\$113.25	1126 EL CENTRO ST
5315-008-038	MFR	3	7	0.00	5.60	\$441.96	923 FREMONT AVE

<u>Formatted APN</u>	<u>Land Use</u>	<u>Zone</u>	<u>Units</u>	<u>Acres</u>	<u>EDUs</u>	<u>Assessment</u>	<u>Property Address</u>
5315-008-039	C/I	3	0	0.11	1.00	\$78.92	1134 EL CENTRO ST
5315-008-040	C/I	3	0	0.11	1.00	\$78.92	917 FREMONT AVE
5315-008-041	C/I	3	0	0.17	1.00	\$78.92	913 FREMONT AVE
5315-008-042	VAC	1	0	0.45	0.65	\$63.13	1141 MISSION ST
5315-008-043	C/I	1	0	0.18	1.05	\$101.49	1115 MISSION ST
5315-008-045	C/I	1	0	0.53	3.10	\$300.68	1101 MISSION ST
5315-008-046	MFR	3	64	0.00	51.20	\$4,040.70	1000 EL CENTRO ST 122
5315-009-022	C/I	1	0	0.11	1.00	\$97.12	1100 MISSION ST
5315-009-023	C/I	1	0	0.05	1.00	\$97.12	1108 MISSION ST
5315-009-025	C/I	1	0	0.08	1.00	\$97.12	1110 MISSION ST
5315-009-026	SFR	3	1	0.00	1.00	\$78.92	1103 HOPE ST
5315-009-027	SFR	3	1	0.00	1.00	\$78.92	806 FAIRVIEW AVE
5315-009-028	C/I	3	0	0.05	1.00	\$78.92	1106 MISSION ST
5315-009-029	SFR	3	1	0.00	1.00	\$78.92	1107 HOPE ST
5315-009-030	SFR	3	1	0.00	1.00	\$78.92	808 FAIRVIEW AVE
5315-009-031	C/I	1	0	0.16	1.00	\$97.12	1106 MISSION ST
5315-009-032	SFR	3	1	0.00	1.00	\$78.92	1111 HOPE ST
5315-009-033	MFR	3	4	0.00	3.20	\$252.54	1115 HOPE ST
5315-009-034	MFR	3	3	0.00	2.40	\$189.40	1117 HOPE ST
5315-009-035	C/I	1	0	0.31	1.80	\$174.33	1114 MISSION ST
5315-009-036	MFR	3	2	0.00	1.60	\$126.28	1121 HOPE ST
5315-009-037	C/I	1	0	0.16	1.00	\$97.12	1122 MISSION ST
5315-009-038	C/I	3	0	0.18	1.05	\$82.94	1125 HOPE ST
5315-009-039	C/I	1	0	0.16	1.00	\$97.12	1124 MISSION ST
5315-009-046	SFR	3	1	0.00	1.00	\$78.92	803 FREMONT AVE
5315-009-047	SFR	3	1	0.00	1.00	\$78.92	807 FREMONT AVE
5315-009-050	C/I	1	0	0.33	1.89	\$183.85	1128 MISSION ST
5315-009-051	C/I	1	0	0.81	4.73	\$459.19	815 FREMONT AVE
5315-010-019	SFR	3	1	0.00	1.00	\$78.92	1104 HOPE ST
5315-010-020	MFR	3	2	0.00	1.60	\$126.28	1106 HOPE ST
5315-010-021	MFR	3	6	0.00	4.80	\$378.82	1112 HOPE ST
5315-010-022	MFR	3	4	0.00	3.20	\$252.54	1116 HOPE ST
5315-010-023	MFR	3	6	0.00	4.80	\$378.82	1122 HOPE ST
5315-010-025	MFR	3	3	0.00	2.40	\$189.40	1128 HOPE ST
5315-010-026	MFR	3	2	0.00	1.60	\$126.28	725 FREMONT AVE
5315-010-027	SFR	3	1	0.00	1.00	\$78.92	719 FREMONT AVE
5315-010-028	C/I	3	0	0.17	1.00	\$78.92	715 FREMONT AVE
5315-010-029	C/I	3	0	0.17	1.00	\$78.92	709 FREMONT AVE
5315-010-030	MFR	3	5	0.00	4.00	\$315.68	705 FREMONT AVE
5315-010-031	C/I	3	0	0.21	1.20	\$94.86	701 FREMONT AVE
5315-010-032	MFR	3	8	0.00	6.40	\$505.08	1127 MAGNOLIA ST
5315-010-033	SFR	3	1	0.00	1.00	\$78.92	1125 MAGNOLIA ST
5315-010-035	MFR	3	2	0.00	1.60	\$126.28	1115 MAGNOLIA ST
5315-010-036	SFR	3	1	0.00	1.00	\$78.92	1111 MAGNOLIA ST
5315-010-037	MFR	3	4	0.00	3.20	\$252.54	716 FAIRVIEW AVE
5315-010-038	MFR	3	2	0.00	1.60	\$126.28	704 FAIRVIEW AVE
5315-010-039	SFR	3	1	0.00	1.00	\$78.92	1103 MAGNOLIA ST
5315-010-040	MFR	3	6	0.00	4.80	\$378.82	708 FAIRVIEW AVE
5315-010-041	SFR	3	1	0.00	1.00	\$78.92	1119 MAGNOLIA ST
5315-010-043	MFR	3	1	0.00	0.80	\$63.14	1124 HOPE ST
5315-010-044	MFR	3	1	0.00	0.80	\$63.14	1126 HOPE ST
5315-011-027	MFR	3	3	0.00	2.40	\$189.40	608 FAIRVIEW AVE
5315-011-028	SFR	3	1	0.00	1.00	\$78.92	1103 GREVELIA ST
5315-011-030	SFR	3	1	0.00	1.00	\$78.92	1111 GREVELIA ST
5315-011-031	SFR	3	1	0.00	1.00	\$78.92	1115 GREVELIA ST
5315-011-032	MFR	3	2	0.00	1.60	\$126.28	1117 GREVELIA ST
5315-011-033	MFR	3	2	0.00	1.60	\$126.28	1121 GREVELIA ST
5315-011-034	SFR	3	1	0.00	1.00	\$78.92	1125 GREVELIA ST

<u>Formatted APN</u>	<u>Land Use</u>	<u>Zone</u>	<u>Units</u>	<u>Acres</u>	<u>EDUs</u>	<u>Assessment</u>	<u>Property Address</u>
5315-011-035	SFR	3	1	0.00	1.00	\$78.92	1129 GREVELIA ST
5315-011-037	SFV	3	0	0.00	0.25	\$19.74	
5315-011-038	MFR	3	3	0.00	2.40	\$189.40	1102 MAGNOLIA ST
5315-011-039	MFR	3	2	0.00	1.60	\$126.28	1104 MAGNOLIA ST
5315-011-044	SFR	3	1	0.00	1.00	\$78.92	1130 MAGNOLIA ST
5315-011-045	C/I	3	0	0.17	1.01	\$79.32	627 FREMONT AVE
5315-011-046	SFR	3	1	0.00	1.00	\$78.92	617 FREMONT AVE
5315-011-047	SFR	3	1	0.00	1.00	\$78.92	613 FREMONT AVE
5315-011-048	SFR	3	1	0.00	1.00	\$78.92	611 FREMONT AVE
5315-011-049	SFR	3	1	0.00	1.00	\$78.92	607 FREMONT AVE
5315-011-050	SFR	3	1	0.00	1.00	\$78.92	605 FREMONT AVE
5315-011-052	MFR	3	1	0.00	0.80	\$63.14	1110 MAGNOLIA ST F
5315-011-053	MFR	3	1	0.00	0.80	\$63.14	1110 MAGNOLIA ST E
5315-011-054	MFR	3	1	0.00	0.80	\$63.14	1110 MAGNOLIA ST D
5315-011-055	MFR	3	1	0.00	0.80	\$63.14	1110 MAGNOLIA ST C
5315-011-056	MFR	3	1	0.00	0.80	\$63.14	1110 MAGNOLIA ST B
5315-011-057	MFR	3	1	0.00	0.80	\$63.14	1110 MAGNOLIA ST A
5315-011-058	MFR	3	1	0.00	0.80	\$63.14	1114 MAGNOLIA ST F
5315-011-059	MFR	3	1	0.00	0.80	\$63.14	1114 MAGNOLIA ST E
5315-011-060	MFR	3	1	0.00	0.80	\$63.14	1114 MAGNOLIA ST D
5315-011-061	MFR	3	1	0.00	0.80	\$63.14	1114 MAGNOLIA ST C
5315-011-062	MFR	3	1	0.00	0.80	\$63.14	1114 MAGNOLIA ST
5315-011-063	MFR	3	1	0.00	0.80	\$63.14	1114 MAGNOLIA ST A
5315-011-064	MFR	3	1	0.00	0.80	\$63.14	1118 MAGNOLIA ST A
5315-011-065	MFR	3	1	0.00	0.80	\$63.14	1118 MAGNOLIA ST B
5315-011-066	MFR	3	1	0.00	0.80	\$63.14	1118 MAGNOLIA ST C
5315-011-067	MFR	3	2	0.00	1.60	\$126.28	1124 MAGNOLIA ST
5315-011-068	SFR	3	1	0.00	1.00	\$78.92	1133 GREVELIA ST
5315-011-069	SFR	3	1	0.00	1.00	\$78.92	1109 GREVELIA ST
5315-012-016	MFR	3	2	0.00	1.60	\$126.28	1015 GREVELIA ST
5315-012-017	MFR	3	2	0.00	1.60	\$126.28	1017 GREVELIA ST
5315-012-019	SFR	3	1	0.00	1.00	\$78.92	1031 GREVELIA ST
5315-012-020	SFR	3	1	0.00	1.00	\$78.92	1035 GREVELIA ST
5315-012-022	MFR	3	4	0.00	3.20	\$252.54	607 FAIRVIEW AVE
5315-012-023	SFR	3	1	0.00	1.00	\$78.92	615 FAIRVIEW AVE
5315-012-024	SFR	3	1	0.00	1.00	\$78.92	1038 MAGNOLIA ST
5315-012-025	MFR	3	8	0.00	6.40	\$505.08	1030 MAGNOLIA ST
5315-012-028	SFR	3	1	0.00	1.00	\$78.92	624 MERIDIAN AVE
5315-012-029	SFR	3	1	0.00	1.00	\$78.92	620 MERIDIAN AVE
5315-012-030	SFR	3	1	0.00	1.00	\$78.92	616 MERIDIAN AVE
5315-012-031	SFR	3	1	0.00	1.00	\$78.92	612 MERIDIAN AVE
5315-012-032	SFR	3	1	0.00	1.00	\$78.92	610 MERIDIAN AVE
5315-012-033	SFR	3	1	0.00	1.00	\$78.92	606 MERIDIAN AVE
5315-012-034	SFR	3	1	0.00	1.00	\$78.92	602 MERIDIAN AVE
5315-012-035	SFR	3	1	0.00	1.00	\$78.92	600 MERIDIAN AVE
5315-012-038	MFR	3	1	0.00	0.80	\$63.14	1018 MAGNOLIA ST A
5315-012-039	MFR	3	1	0.00	0.80	\$63.14	1018 MAGNOLIA ST B
5315-012-040	MFR	3	1	0.00	0.80	\$63.14	1018 MAGNOLIA ST E
5315-012-041	MFR	3	1	0.00	0.80	\$63.14	1018 MAGNOLIA ST H
5315-012-042	MFR	3	1	0.00	0.80	\$63.14	1018 MAGNOLIA ST G
5315-012-043	MFR	3	1	0.00	0.80	\$63.14	1018 MAGNOLIA ST C
5315-012-044	MFR	3	1	0.00	0.80	\$63.14	1018 MAGNOLIA ST D
5315-012-045	MFR	3	1	0.00	0.80	\$63.14	1018 MAGNOLIA ST F
5315-012-046	MFR	3	1	0.00	0.80	\$63.14	1018 MAGNOLIA ST J
5315-012-047	MFR	3	1	0.00	0.80	\$63.14	1018 MAGNOLIA ST I
5315-012-048	SFR	3	1	0.00	1.00	\$78.92	1021 GREVELIA ST
5315-012-049	SFR	3	1	0.00	1.00	\$78.92	1025 GREVELIA ST
5315-012-050	MFR	3	2	0.00	1.60	\$126.28	1014 MAGNOLIA ST

<u>Formatted APN</u>	<u>Land Use</u>	<u>Zone</u>	<u>Units</u>	<u>Acres</u>	<u>EDUs</u>	<u>Assessment</u>	<u>Property Address</u>
5315-013-019	SFR	3	1	0.00	1.00	\$78.92	725 HOPE CT
5315-013-020	SFR	3	1	0.00	1.00	\$78.92	719 HOPE CT
5315-013-021	SFR	3	1	0.00	1.00	\$78.92	715 HOPE CT
5315-013-022	SFR	3	1	0.00	1.00	\$78.92	713 HOPE CT
5315-013-023	MFR	3	2	0.00	1.60	\$126.28	712 HOPE CT
5315-013-024	SFR	3	1	0.00	1.00	\$78.92	716 HOPE CT
5315-013-025	SFR	3	1	0.00	1.00	\$78.92	718 HOPE CT
5315-013-026	SFR	3	1	0.00	1.00	\$78.92	1011 MAGNOLIA ST
5315-013-027	SFR	3	1	0.00	1.00	\$78.92	1017 MAGNOLIA ST
5315-013-028	MFR	3	2	0.00	1.60	\$126.28	1025 MAGNOLIA ST
5315-013-029	MFR	3	8	0.00	6.40	\$505.08	1029 MAGNOLIA ST
5315-013-030	SFR	3	1	0.00	1.00	\$78.92	1035 MAGNOLIA ST
5315-013-033	SFR	3	1	0.00	1.00	\$78.92	1040 HOPE ST
5315-013-034	SFR	3	1	0.00	1.00	\$78.92	1036 HOPE ST
5315-013-035	SFR	3	1	0.00	1.00	\$78.92	1030 HOPE ST
5315-013-037	SFR	3	1	0.00	1.00	\$78.92	720 MERIDIAN AVE
5315-013-038	SFR	3	1	0.00	1.00	\$78.92	716 MERIDIAN AVE
5315-013-039	SFR	3	1	0.00	1.00	\$78.92	712 MERIDIAN AVE
5315-013-040	MFR	3	3	0.00	2.40	\$189.40	708 MERIDIAN AVE
5315-013-041	SFR	3	1	0.00	1.00	\$78.92	704 MERIDIAN AVE
5315-013-042	SFR	3	1	0.00	1.00	\$78.92	1007 MAGNOLIA ST
5315-013-043	SFR	3	1	0.00	1.00	\$78.92	702 MERIDIAN AVE
5315-013-046	MFR	3	1	0.00	0.80	\$63.14	1021 MAGNOLIA ST
5315-013-047	MFR	3	1	0.00	0.80	\$63.14	1023 MAGNOLIA ST
5315-014-021	SFR	3	1	0.00	1.00	\$78.92	810 MERIDIAN AVE
5315-014-022	MFR	3	2	0.00	1.60	\$126.28	808 MERIDIAN AVE
5315-014-023	MFR	3	2	0.00	1.60	\$126.28	806 MERIDIAN AVE
5315-014-024	C/I	3	0	0.12	1.00	\$78.92	1015 HOPE ST
5315-014-025	VAC	3	0	0.04	0.25	\$19.74	
5315-014-027	C/I	1	0	0.06	1.00	\$97.12	1010 MISSION ST
5315-014-028	C/I	1	0	0.12	1.00	\$97.12	1012 MISSION ST
5315-014-029	C/I	1	0	0.18	1.05	\$102.07	1014 MISSION ST
5315-014-030	C/I	1	0	0.23	1.35	\$131.40	1020 MISSION ST
5315-014-032	VAC	3	0	0.16	0.25	\$19.74	1021 HOPE ST
5315-014-033	VAC	4	0	0.13	0.25	\$17.82	1023 HOPE ST
5315-014-035	C/I	1	0	0.20	1.13	\$110.04	1040 MISSION ST
5315-014-039	C/I	3	0	0.11	1.00	\$78.92	1025 HOPE ST
5315-014-040	C/I	3	0	0.16	1.00	\$78.92	811 FAIRVIEW AVE
5315-014-041	MFR	3	2	0.00	1.60	\$126.28	1031 HOPE ST
5315-014-042	C/I	3	0	0.11	1.00	\$78.92	1039 HOPE ST
5315-014-043	C/I	1	0	0.15	1.00	\$97.12	1030 MISSION ST
5315-014-044	C/I	1	0	0.31	1.82	\$176.56	1020 MISSION ST
5315-014-047	VAC	1	0	0.16	0.25	\$24.29	
5315-014-049	C/I	1	0	0.04	1.00	\$97.12	1002 MISSION ST
5315-014-051	MFR	3	1	0.00	0.80	\$63.14	815 FAIRVIEW AVE 101
5315-014-052	MFR	3	1	0.00	0.80	\$63.14	815 FAIRVIEW AVE 102
5315-014-053	MFR	3	1	0.00	0.80	\$63.14	815 FAIRVIEW AVE 103
5315-014-054	MFR	3	1	0.00	0.80	\$63.14	815 FAIRVIEW AVE 104
5315-014-055	MFR	3	1	0.00	0.80	\$63.14	815 FAIRVIEW AVE 105
5315-014-056	MFR	3	1	0.00	0.80	\$63.14	815 FAIRVIEW AVE 106
5315-014-057	MFR	3	1	0.00	0.80	\$63.14	815 FAIRVIEW AVE 201
5315-014-058	MFR	3	1	0.00	0.80	\$63.14	815 FAIRVIEW AVE 202
5315-014-059	MFR	3	1	0.00	0.80	\$63.14	815 FAIRVIEW AVE 203
5315-014-060	MFR	3	1	0.00	0.80	\$63.14	815 FAIRVIEW AVE 204
5315-014-061	MFR	3	1	0.00	0.80	\$63.14	815 FAIRVIEW AVE 205
5315-014-062	MFR	3	1	0.00	0.80	\$63.14	815 FAIRVIEW AVE 206
5315-014-063	MFR	3	1	0.00	0.80	\$63.14	815 FAIRVIEW AVE 207
5315-014-064	MFR	3	1	0.00	0.80	\$63.14	815 FAIRVIEW AVE 208

<u>Formatted APN</u>	<u>Land Use</u>	<u>Zone</u>	<u>Units</u>	<u>Acres</u>	<u>EDUs</u>	<u>Assessment</u>	<u>Property Address</u>
5315-014-065	MFR	3	1	0.00	0.80	\$63.14	815 FAIRVIEW AVE 209
5315-015-015	C/I	3	0	0.13	1.00	\$78.92	923 EL CENTRO ST
5315-015-017	C/I	3	0	0.23	1.33	\$104.97	901 EL CENTRO ST
5315-015-018	VAC	3	0	0.17	0.25	\$19.74	
5315-015-019	SFR	3	1	0.00	1.00	\$78.92	1014 GLENDON WAY
5315-015-020	SFR	3	1	0.00	1.00	\$78.92	1024 GLENDON WAY
5315-015-021	SFR	3	1	0.00	1.00	\$78.92	1028 GLENDON WAY
5315-015-022	SFR	3	1	0.00	1.00	\$78.92	1102 GLENDON WAY
5315-015-023	SFR	3	1	0.00	1.00	\$78.92	1015 MERIDIAN AVE
5315-015-024	SFR	3	1	0.00	1.00	\$78.92	1011 MERIDIAN AVE
5315-015-025	SFR	3	1	0.00	1.00	\$78.92	1130 GLENDON WAY
5315-015-026	SFR	1	1	0.00	1.00	\$97.12	920 MONTEREY RD
5315-015-027	MFR	1	2	0.00	1.60	\$155.40	916 MONTEREY RD
5315-015-028	MFR	1	2	0.00	1.60	\$155.40	912 MONTEREY RD
5315-015-030	SFR	1	1	0.00	1.00	\$97.12	904 MONTEREY RD
5315-015-031	MFR	1	2	0.00	1.60	\$155.40	1142 GLENDON WAY
5315-015-032	SFR	3	1	0.00	1.00	\$78.92	1019 MERIDIAN AVE
5315-015-033	SFR	3	1	0.00	1.00	\$78.92	1023 MERIDIAN AVE
5315-015-034	SFR	3	1	0.00	1.00	\$78.92	1103 MERIDIAN AVE
5315-015-035	SFR	3	1	0.00	1.00	\$78.92	1105 MERIDIAN AVE
5315-015-036	MFR	3	3	0.00	2.40	\$189.40	1109 MERIDIAN AVE
5315-015-037	SFR	3	1	0.00	1.00	\$78.92	1113 MERIDIAN AVE
5315-015-038	SFR	3	1	0.00	1.00	\$78.92	1121 MERIDIAN AVE
5315-015-039	SFR	3	1	0.00	1.00	\$78.92	1125 MERIDIAN AVE
5315-015-040	SFR	3	1	0.00	1.00	\$78.92	1131 MERIDIAN AVE
5315-015-041	SFR	3	1	0.00	1.00	\$78.92	1133 MERIDIAN AVE
5315-015-042	SFR	3	1	0.00	1.00	\$78.92	1112 GLENDON WAY
5315-015-043	SFR	3	1	0.00	1.00	\$78.92	1116 GLENDON WAY
5315-015-044	SFR	3	1	0.00	1.00	\$78.92	1118 GLENDON WAY
5315-015-045	SFR	3	1	0.00	1.00	\$78.92	1126 GLENDON WAY
5315-015-046	SFR	3	1	0.00	1.00	\$78.92	1119 MERIDIAN AVE
5315-015-047	C/I	3	0	0.02	1.00	\$78.92	909 EL CENTRO ST 1
5315-015-048	C/I	3	0	0.02	1.00	\$78.92	909 EL CENTRO ST 2
5315-015-049	C/I	3	0	0.02	1.00	\$78.92	909 EL CENTRO ST 101
5315-015-050	C/I	3	0	0.02	1.00	\$78.92	909 EL CENTRO ST 102
5315-015-051	C/I	3	0	0.02	1.00	\$78.92	909 EL CENTRO ST 103
5315-015-052	C/I	3	0	0.02	1.00	\$78.92	909 EL CENTRO ST 104
5315-015-053	C/I	3	0	0.02	1.00	\$78.92	909 EL CENTRO ST 105
5315-015-054	C/I	3	0	0.02	1.00	\$78.92	909 EL CENTRO ST 106
5315-015-055	C/I	3	0	0.02	1.00	\$78.92	909 EL CENTRO ST 201
5315-015-056	C/I	3	0	0.02	1.00	\$78.92	909 EL CENTRO ST 202
5315-015-057	C/I	3	0	0.02	1.00	\$78.92	909 EL CENTRO ST 203
5315-015-058	C/I	3	0	0.02	1.00	\$78.92	909 EL CENTRO ST 204
5315-015-059	C/I	3	0	0.02	1.00	\$78.92	909 EL CENTRO ST 205
5315-015-060	C/I	3	0	0.02	1.00	\$78.92	909 EL CENTRO ST 206
5315-015-061	C/I	3	0	0.02	1.00	\$78.92	909 EL CENTRO ST 207
5315-015-062	C/I	3	0	0.02	1.00	\$78.92	909 EL CENTRO ST 208
5315-015-063	C/I	3	0	0.02	1.00	\$78.92	909 EL CENTRO ST 209
5315-015-064	C/I	3	0	0.02	1.00	\$78.92	909 EL CENTRO ST 210
5315-016-001	SFR	3	1	0.00	1.00	\$78.92	604 PROSPECT AVE
5315-016-002	MFR	3	8	0.00	6.40	\$505.08	601 MERIDIAN AVE
5315-016-003	SFR	3	1	0.00	1.00	\$78.92	610 PROSPECT AVE
5315-016-004	MFR	3	6	0.00	4.80	\$378.82	612 PROSPECT AVE
5315-016-005	MFR	3	10	0.00	8.00	\$631.36	616 PROSPECT AVE
5315-016-006	MFR	3	4	0.00	3.20	\$252.54	622 PROSPECT AVE
5315-016-010	MFR	3	9	0.00	7.20	\$568.22	640 PROSPECT AVE
5315-016-011	SFR	3	1	0.00	1.00	\$78.92	637 MERIDIAN AVE
5315-016-012	SFR	3	1	0.00	1.00	\$78.92	633 MERIDIAN AVE

<u>Formatted APN</u>	<u>Land Use</u>	<u>Zone</u>	<u>Units</u>	<u>Acres</u>	<u>EDUs</u>	<u>Assessment</u>	<u>Property Address</u>
5315-016-013	SFR	3	1	0.00	1.00	\$78.92	920 MAGNOLIA ST
5315-016-014	SFR	3	1	0.00	1.00	\$78.92	918 MAGNOLIA ST
5315-016-015	SFR	3	1	0.00	1.00	\$78.92	621 MERIDIAN AVE
5315-016-016	SFR	3	1	0.00	1.00	\$78.92	617 MERIDIAN AVE
5315-016-017	SFR	3	1	0.00	1.00	\$78.92	613 MERIDIAN AVE
5315-016-018	MFR	3	2	0.00	1.60	\$126.28	609 MERIDIAN AVE
5315-016-019	MFR	3	12	0.00	9.60	\$757.64	601 MERIDIAN AVE
5315-016-021	SFR	3	1	0.00	1.00	\$78.92	625 MERIDIAN AVE
5315-016-022	MFR	2	20	0.00	16.00	\$1,665.44	608 ORANGE GROVE AVE
5315-016-023	MFR	2	16	0.00	12.80	\$1,332.35	628 ORANGE GROVE AVE
5315-016-024	MFR	2	7	0.00	5.60	\$582.91	646 ORANGE GROVE AVE
5315-016-025	MFR	2	18	0.00	14.40	\$1,498.89	652 ORANGE GROVE AVE
5315-016-026	SFR	3	1	0.00	1.00	\$78.92	816 MAGNOLIA ST
5315-016-027	SFR	3	1	0.00	1.00	\$78.92	820 MAGNOLIA ST
5315-016-028	MFR	3	3	0.00	2.40	\$189.40	824 MAGNOLIA ST
5315-016-029	MFR	3	32	0.00	25.60	\$2,020.36	635 PROSPECT AVE 11
5315-016-031	MFR	3	20	0.00	16.00	\$1,262.72	617 PROSPECT AVE
5315-016-032	MFR	3	30	0.00	24.00	\$1,894.08	609 PROSPECT AVE 4
5315-016-033	MFR	3	22	0.00	17.60	\$1,389.00	821 GREVELIA ST
5315-016-035	MFR	3	1	0.00	0.80	\$63.14	623 PROSPECT AVE 1
5315-016-036	MFR	3	1	0.00	0.80	\$63.14	623 PROSPECT AVE 2
5315-016-037	MFR	3	1	0.00	0.80	\$63.14	623 PROSPECT AVE 3
5315-016-038	MFR	3	1	0.00	0.80	\$63.14	623 PROSPECT AVE 4
5315-016-039	MFR	3	1	0.00	0.80	\$63.14	623 PROSPECT AVE 5
5315-016-040	MFR	3	1	0.00	0.80	\$63.14	623 PROSPECT AVE 6
5315-016-041	MFR	3	1	0.00	0.80	\$63.14	623 PROSPECT AVE 7
5315-016-042	MFR	3	1	0.00	0.80	\$63.14	623 PROSPECT AVE 8
5315-016-043	MFR	3	1	0.00	0.80	\$63.14	623 PROSPECT AVE 9
5315-016-044	MFR	3	1	0.00	0.80	\$63.14	623 PROSPECT AVE 10
5315-016-045	MFR	2	2	0.00	1.60	\$166.55	631 MERIDIAN AVE
5315-016-047	MFR	3	1	0.00	0.80	\$63.14	634 PROSPECT AVE A
5315-016-048	MFR	3	1	0.00	0.80	\$63.14	634 PROSPECT AVE B
5315-016-049	MFR	3	1	0.00	0.80	\$63.14	634 PROSPECT AVE C
5315-016-050	MFR	3	1	0.00	0.80	\$63.14	634 PROSPECT AVE D
5315-016-051	MFR	3	1	0.00	0.80	\$63.14	634 PROSPECT AVE E
5315-017-001	SFR	3	1	0.00	1.00	\$78.92	700 PROSPECT AVE
5315-017-002	SFR	3	1	0.00	1.00	\$78.92	704 PROSPECT AVE
5315-017-003	SFR	3	1	0.00	1.00	\$78.92	909 MAGNOLIA ST
5315-017-004	SFR	3	1	0.00	1.00	\$78.92	913 MAGNOLIA ST
5315-017-007	MFR	3	10	0.00	8.00	\$631.36	714 PROSPECT AVE
5315-017-025	MFR	3	3	0.00	2.40	\$189.40	706 PROSPECT AVE
5315-017-026	C/I	1	0	0.99	5.72	\$555.63	904 MISSION ST
5315-017-027	C/I	3	0	0.46	2.67	\$210.40	800 PROSPECT AVE
5315-017-028	MFR	3	26	0.00	20.80	\$1,641.54	700 ORANGE GROVE AVE
5315-017-029	SFR	3	1	0.00	1.00	\$78.92	712 ORANGE GROVE AVE
5315-017-031	MFR	3	19	0.00	15.20	\$1,199.58	715 PROSPECT AVE 2
5315-017-033	SFR	3	1	0.00	1.00	\$78.92	815 MAGNOLIA ST
5315-017-034	SFR	3	1	0.00	1.00	\$78.92	821 MAGNOLIA ST
5315-017-035	SFR	3	1	0.00	1.00	\$78.92	827 MAGNOLIA ST
5315-017-036	SFR	3	1	0.00	1.00	\$78.92	703 PROSPECT AVE
5315-017-037	MFR	2	6	0.00	4.80	\$499.63	800 ORANGE GROVE AVE
5315-017-039	MFR	2	12	0.00	9.60	\$999.27	812 ORANGE GROVE AVE
5315-017-040	C/I	1	0	0.14	1.00	\$97.12	800 MISSION ST
5315-017-043	SFR	3	1	0.00	1.00	\$78.92	805 PROSPECT AVE
5315-017-044	MFR	3	16	0.00	12.80	\$1,010.18	807 PROSPECT AVE
5315-017-045	C/I	1	0	0.44	2.57	\$249.30	830 MISSION ST
5315-017-047	MFR	2	1	0.00	0.80	\$83.27	810 ORANGE GROVE AVE 1
5315-017-048	MFR	2	1	0.00	0.80	\$83.27	810 ORANGE GROVE AVE 2

<u>Formatted APN</u>	<u>Land Use</u>	<u>Zone</u>	<u>Units</u>	<u>Acres</u>	<u>EDUs</u>	<u>Assessment</u>	<u>Property Address</u>
5315-017-049	MFR	2	1	0.00	0.80	\$83.27	810 ORANGE GROVE AVE 3
5315-017-050	MFR	2	1	0.00	0.80	\$83.27	810 ORANGE GROVE AVE 4
5315-017-051	MFR	2	1	0.00	0.80	\$83.27	810 ORANGE GROVE AVE 5
5315-017-052	MFR	2	1	0.00	0.80	\$83.27	810 ORANGE GROVE AVE 6
5315-017-053	MFR	2	1	0.00	0.80	\$83.27	810 ORANGE GROVE AVE 7
5315-017-054	MFR	2	1	0.00	0.80	\$83.27	810 ORANGE GROVE AVE 8
5315-017-059	MFR	1	1	0.00	0.80	\$77.70	820 MISSION ST
5315-017-060	MFR	1	1	0.00	0.80	\$77.70	820 MISSION ST
5315-017-061	MFR	1	1	0.00	0.80	\$77.70	820 MISSION ST
5315-017-062	MFR	1	1	0.00	0.80	\$77.70	820 MISSION ST
5315-017-063	MFR	1	1	0.00	0.80	\$77.70	820 MISSION ST
5315-017-064	MFR	1	1	0.00	0.80	\$77.70	820 MISSION ST
5315-017-065	MFR	1	1	0.00	0.80	\$77.70	820 MISSION ST
5315-017-066	MFR	1	1	0.00	0.80	\$77.70	820 MISSION ST
5315-017-067	MFR	1	1	0.00	0.80	\$77.70	820 MISSION ST
5315-017-068	MFR	1	1	0.00	0.80	\$77.70	820 MISSION ST
5315-017-069	MFR	1	1	0.00	0.80	\$77.70	820 MISSION ST
5315-017-070	MFR	1	1	0.00	0.80	\$77.70	820 MISSION ST
5315-017-071	MFR	1	1	0.00	0.80	\$77.70	820 MISSION ST
5315-017-072	MFR	1	1	0.00	0.80	\$77.70	820 MISSION ST
5315-017-073	MFR	1	1	0.00	0.80	\$77.70	820 MISSION ST
5315-017-074	MFR	1	1	0.00	0.80	\$77.70	820 MISSION ST
5315-017-075	MFR	1	1	0.00	0.80	\$77.70	820 MISSION ST
5315-017-076	MFR	1	1	0.00	0.80	\$77.70	820 MISSION ST
5315-017-077	MFR	1	1	0.00	0.80	\$77.70	820 MISSION ST
5315-017-078	MFR	1	1	0.00	0.80	\$77.70	820 MISSION ST
5315-017-079	MFR	1	1	0.00	0.80	\$77.70	820 MISSION ST
5315-017-080	MFR	1	1	0.00	0.80	\$77.70	820 MISSION ST
5315-017-081	MFR	1	1	0.00	0.80	\$77.70	820 MISSION ST
5315-017-082	MFR	1	1	0.00	0.80	\$77.70	820 MISSION ST
5315-017-083	MFR	1	1	0.00	0.80	\$77.70	820 MISSION ST
5315-017-084	MFR	1	1	0.00	0.80	\$77.70	820 MISSION ST
5315-017-085	MFR	1	1	0.00	0.80	\$77.70	820 MISSION ST
5315-017-086	MFR	1	1	0.00	0.80	\$77.70	820 MISSION ST
5315-017-087	MFR	1	1	0.00	0.80	\$77.70	820 MISSION ST
5315-017-088	MFR	1	1	0.00	0.80	\$77.70	820 MISSION ST
5315-017-089	MFR	1	1	0.00	0.80	\$77.70	820 MISSION ST
5315-017-090	MFR	1	1	0.00	0.80	\$77.70	820 MISSION ST
5315-017-091	MFR	1	1	0.00	0.80	\$77.70	820 MISSION ST
5315-017-092	MFR	1	1	0.00	0.80	\$77.70	820 MISSION ST
5315-017-093	MFR	1	1	0.00	0.80	\$77.70	820 MISSION ST
5315-017-094	MFR	1	1	0.00	0.80	\$77.70	820 MISSION ST
5315-017-095	MFR	1	1	0.00	0.80	\$77.70	820 MISSION ST
5315-017-097	C/I	1	0	0.16	1.00	\$97.12	820 MISSION ST
5315-017-101	C/I	1	0	0.03	1.00	\$97.12	820 MISSION ST
5315-017-102	C/I	1	0	0.03	1.00	\$97.12	820 MISSION ST
5315-018-017	SFR	1	1	0.00	1.00	\$97.12	860 MONTEREY RD
5315-018-018	SFR	1	1	0.00	1.00	\$97.12	856 MONTEREY RD
5315-018-020	SFR	1	1	0.00	1.00	\$97.12	848 MONTEREY RD
5315-018-021	MFR	1	2	0.00	1.60	\$155.40	844 MONTEREY RD
5315-018-022	SFR	1	1	0.00	1.00	\$97.12	842 MONTEREY RD
5315-018-023	SFR	1	1	0.00	1.00	\$97.12	838 MONTEREY RD
5315-018-025	SFR	3	1	0.00	1.00	\$78.92	851 GLENDON CT
5315-018-026	SFR	3	1	0.00	1.00	\$78.92	849 GLENDON CT
5315-018-027	MFR	3	2	0.00	1.60	\$126.28	843 GLENDON CT
5315-018-028	SFR	3	1	0.00	1.00	\$78.92	1111 GLENDON WAY
5315-018-029	SFR	3	1	0.00	1.00	\$78.92	1109 GLENDON WAY
5315-018-030	SFR	3	1	0.00	1.00	\$78.92	1115 GLENDON WAY

<u>Formatted APN</u>	<u>Land Use</u>	<u>Zone</u>	<u>Units</u>	<u>Acres</u>	<u>EDUs</u>	<u>Assessment</u>	<u>Property Address</u>
5315-018-031	SFR	3	1	0.00	1.00	\$78.92	1119 GLENDON WAY
5315-018-032	MFR	3	3	0.00	2.40	\$189.40	1107 GLENDON CT
5315-018-033	SFR	3	1	0.00	1.00	\$78.92	1115 GLENDON CT
5315-018-034	SFR	3	1	0.00	1.00	\$78.92	1117 GLENDON CT
5315-018-035	SFR	3	1	0.00	1.00	\$78.92	1123 GLENDON CT
5315-018-036	SFR	3	1	0.00	1.00	\$78.92	1125 GLENDON CT
5315-018-037	SFR	3	1	0.00	1.00	\$78.92	1127 GLENDON CT
5315-018-038	SFR	3	1	0.00	1.00	\$78.92	1112 GLENDON CT
5315-018-039	SFR	3	1	0.00	1.00	\$78.92	1114 GLENDON CT
5315-018-040	SFR	3	1	0.00	1.00	\$78.92	1116 GLENDON CT
5315-018-041	SFR	3	1	0.00	1.00	\$78.92	1120 GLENDON CT
5315-018-042	SFR	3	1	0.00	1.00	\$78.92	1124 GLENDON CT
5315-018-043	SFR	3	1	0.00	1.00	\$78.92	846 GLENDON CT
5315-018-044	SFR	3	1	0.00	1.00	\$78.92	858 GLENDON CT
5315-018-045	SFR	3	1	0.00	1.00	\$78.92	1123 GLENDON WAY
5315-018-046	MFR	1	23	0.00	18.40	\$1,787.00	830 MONTEREY RD
5315-018-047	SFR	3	1	0.00	1.00	\$78.92	1098 LOMA VISTA CT
5315-018-048	SFR	3	1	0.00	1.00	\$78.92	1100 LOMA VISTA CT
5315-018-049	SFR	3	1	0.00	1.00	\$78.92	1106 LOMA VISTA CT
5315-018-050	SFR	3	1	0.00	1.00	\$78.92	1108 LOMA VISTA CT
5315-018-051	SFR	1	1	0.00	1.00	\$97.12	828 MONTEREY RD
5315-018-052	SFR	1	1	0.00	1.00	\$97.12	822 MONTEREY RD
5315-018-053	SFR	1	1	0.00	1.00	\$97.12	818 MONTEREY RD
5315-018-054	SFR	1	1	0.00	1.00	\$97.12	810 MONTEREY RD
5315-018-055	SFR	1	1	0.00	1.00	\$97.12	804 MONTEREY RD
5315-018-056	MFR	1	2	0.00	1.60	\$155.40	802 MONTEREY RD
5315-018-057	SFR	3	1	0.00	1.00	\$78.92	1104 ORANGE GROVE AVE
5315-018-058	SFR	3	1	0.00	1.00	\$78.92	1105 LOMA VISTA CT
5315-018-059	SFR	3	1	0.00	1.00	\$78.92	1101 LOMA VISTA CT
5315-018-060	SFR	3	1	0.00	1.00	\$78.92	833 ORANGE GROVE PL
5315-018-061	SFR	3	1	0.00	1.00	\$78.92	831 ORANGE GROVE PL
5315-018-062	SFR	3	1	0.00	1.00	\$78.92	825 ORANGE GROVE PL
5315-018-063	SFR	3	1	0.00	1.00	\$78.92	821 ORANGE GROVE PL
5315-018-064	MFR	3	2	0.00	1.60	\$126.28	817 ORANGE GROVE PL
5315-018-065	MFR	3	4	0.00	3.20	\$252.54	813 ORANGE GROVE PL
5315-018-066	SFR	3	1	0.00	1.00	\$78.92	809 ORANGE GROVE PL
5315-018-067	SFR	3	1	0.00	1.00	\$78.92	805 ORANGE GROVE PL
5315-018-068	SFR	3	1	0.00	1.00	\$78.92	1038 ORANGE GROVE AVE
5315-018-070	SFR	3	1	0.00	1.00	\$78.92	1040 ORANGE GROVE AVE
5315-018-071	SFR	3	1	0.00	1.00	\$78.92	1044 ORANGE GROVE AVE
5315-018-072	SFR	3	1	0.00	1.00	\$78.92	1050 ORANGE GROVE AVE
5315-018-073	SFR	3	1	0.00	1.00	\$78.92	1036 ORANGE GROVE AVE
5315-018-074	SFR	3	1	0.00	1.00	\$78.92	1030 ORANGE GROVE AVE
5315-018-075	SFR	1	1	0.00	1.00	\$97.12	852 MONTEREY RD
5315-019-012	SFR	3	1	0.00	1.00	\$78.92	1024 1/2 GLENDON CT
5315-019-013	SFR	3	1	0.00	1.00	\$78.92	1024 GLENDON CT
5315-019-014	MFR	3	2	0.00	1.60	\$126.28	1026 GLENDON CT
5315-019-015	SFR	3	1	0.00	1.00	\$78.92	1106 GLENDON CT
5315-019-019	MFR	3	2	0.00	1.60	\$126.28	1017 GLENDON WAY
5315-019-020	MFR	3	2	0.00	1.60	\$126.28	1021 GLENDON WAY
5315-019-021	SFR	3	1	0.00	1.00	\$78.92	1027 GLENDON WAY
5315-019-022	SFR	3	1	0.00	1.00	\$78.92	1101 GLENDON WAY
5315-019-023	SFR	3	1	0.00	1.00	\$78.92	1105 GLENDON WAY
5315-019-026	MFR	3	2	0.00	1.60	\$126.28	831 EL CENTRO ST
5315-019-027	SFR	3	1	0.00	1.00	\$78.92	827 EL CENTRO ST
5315-019-028	SFR	3	1	0.00	1.00	\$78.92	825 EL CENTRO ST
5315-019-029	MFR	3	2	0.00	1.60	\$126.28	821 EL CENTRO ST
5315-019-030	SFR	3	1	0.00	1.00	\$78.92	817 EL CENTRO ST

<u>Formatted APN</u>	<u>Land Use</u>	<u>Zone</u>	<u>Units</u>	<u>Acres</u>	<u>EDUs</u>	<u>Assessment</u>	<u>Property Address</u>
5315-019-031	SFR	3	1	0.00	1.00	\$78.92	815 EL CENTRO ST
5315-019-032	SFR	3	1	0.00	1.00	\$78.92	809 EL CENTRO ST
5315-019-033	SFR	3	1	0.00	1.00	\$78.92	805 EL CENTRO ST
5315-019-034	SFR	3	1	0.00	1.00	\$78.92	801 EL CENTRO ST
5315-019-035	SFR	3	1	0.00	1.00	\$78.92	1020 ORANGE GROVE AVE
5315-019-036	MFR	3	3	0.00	2.40	\$189.40	1012 ORANGE GROVE AVE
5315-019-037	SFR	3	1	0.00	1.00	\$78.92	1016 ORANGE GROVE AVE
5315-019-038	MFR	3	2	0.00	1.60	\$126.28	804 ORANGE GROVE PL
5315-019-039	MFR	3	2	0.00	1.60	\$126.28	808 ORANGE GROVE PL
5315-019-040	MFR	3	2	0.00	1.60	\$126.28	812 ORANGE GROVE PL
5315-019-041	MFR	3	2	0.00	1.60	\$126.28	814 ORANGE GROVE PL
5315-019-042	MFR	3	2	0.00	1.60	\$126.28	818 ORANGE GROVE PL
5315-019-043	SFR	3	1	0.00	1.00	\$78.92	822 ORANGE GROVE PL
5315-019-044	MFR	3	2	0.00	1.60	\$126.28	826 ORANGE GROVE PL
5315-019-045	C/I	3	0	0.16	1.00	\$78.92	830 ORANGE GROVE PL
5315-019-046	C/I	3	0	0.17	1.01	\$79.78	832 ORANGE GROVE PL
5315-019-047	C/I	3	0	0.25	1.45	\$114.59	1001 GLENDON WAY
5315-019-048	C/I	3	0	1.25	6.18	\$487.33	845 EL CENTRO ST
5315-019-049	C/I	3	0	0.18	1.06	\$83.42	835 EL CENTRO ST
5315-020-004	C/I	1	0	0.30	1.73	\$167.53	905 MISSION ST
5315-020-006	C/I	3	0	0.14	1.00	\$78.92	921 MERIDIAN AVE
5315-020-008	VAC	3	0	0.40	0.58	\$46.09	
5315-020-009	VAC	3	0	0.27	0.39	\$30.62	
5315-020-010	C/I	1	0	0.27	1.55	\$150.63	835 MISSION ST
5315-020-013	C/I	1	0	0.28	1.61	\$156.27	853 MISSION ST
5315-020-014	C/I	1	0	1.14	6.02	\$584.37	919 MISSION ST
5315-020-016	C/I	3	0	0.31	1.80	\$142.06	915 MERIDIAN AVE
5315-020-017	C/I	1	0	0.40	2.34	\$226.77	841 MISSION ST
5315-021-001	C/I	1	0	0.10	1.00	\$97.12	950 MISSION ST
5315-021-008	MFR	3	1	0.00	0.80	\$63.14	809 MERIDIAN AVE E
5315-021-009	MFR	3	1	0.00	0.80	\$63.14	809 MERIDIAN AVE G
5315-021-010	MFR	3	1	0.00	0.80	\$63.14	809 MERIDIAN AVE J
5315-021-011	MFR	3	1	0.00	0.80	\$63.14	809 MERIDIAN AVE L
5315-021-012	MFR	3	1	0.00	0.80	\$63.14	809 MERIDIAN AVE N
5315-021-013	MFR	3	1	0.00	0.80	\$63.14	809 MERIDIAN AVE P
5315-021-014	MFR	3	1	0.00	0.80	\$63.14	809 MERIDIAN AVE M
5315-021-015	MFR	3	1	0.00	0.80	\$63.14	809 MERIDIAN AVE K
5315-021-016	MFR	3	1	0.00	0.80	\$63.14	809 MERIDIAN AVE H
5315-021-017	MFR	3	1	0.00	0.80	\$63.14	809 MERIDIAN AVE F
5315-021-018	MFR	3	1	0.00	0.80	\$63.14	809 MERIDIAN AVE D
5315-021-019	MFR	3	1	0.00	0.80	\$63.14	809 MERIDIAN AVE C
5315-021-020	MFR	3	1	0.00	0.80	\$63.14	809 MERIDIAN AVE B
5315-021-021	MFR	3	1	0.00	0.80	\$63.14	809 MERIDIAN AVE A
5315-021-022	MFR	3	1	0.00	0.80	\$63.14	809 MERIDIAN AVE Q
5315-021-023	MFR	3	1	0.00	0.80	\$63.14	809 MERIDIAN AVE R
5315-021-024	MFR	3	1	0.00	0.80	\$63.14	809 MERIDIAN AVE S
5315-021-025	MFR	3	1	0.00	0.80	\$63.14	809 MERIDIAN AVE T
5315-021-026	MFR	3	1	0.00	0.80	\$63.14	809 MERIDIAN AVE U
5315-021-027	MFR	3	1	0.00	0.80	\$63.14	809 MERIDIAN AVE V
5315-021-028	MFR	3	1	0.00	0.80	\$63.14	809 MERIDIAN AVE W
5315-021-029	MFR	3	1	0.00	0.80	\$63.14	809 MERIDIAN AVE Z
5315-021-030	MFR	3	1	0.00	0.80	\$63.14	809 MERIDIAN AVE Y
5315-021-031	MFR	3	1	0.00	0.80	\$63.14	801 MERIDIAN AVE A
5315-021-032	MFR	3	1	0.00	0.80	\$63.14	801 MERIDIAN AVE B
5315-021-033	MFR	3	1	0.00	0.80	\$63.14	801 MERIDIAN AVE C
5315-021-034	MFR	3	1	0.00	0.80	\$63.14	801 MERIDIAN AVE D
5315-021-035	MFR	3	1	0.00	0.80	\$63.14	801 MERIDIAN AVE E
5315-021-036	MFR	3	1	0.00	0.80	\$63.14	801 MERIDIAN AVE H

<u>Formatted APN</u>	<u>Land Use</u>	<u>Zone</u>	<u>Units</u>	<u>Acres</u>	<u>EDUs</u>	<u>Assessment</u>	<u>Property Address</u>
5315-021-037	MFR	3	1	0.00	0.80	\$63.14	801 MERIDIAN AVE J
5315-021-038	MFR	3	1	0.00	0.80	\$63.14	801 MERIDIAN AVE K
5315-021-039	MFR	3	1	0.00	0.80	\$63.14	801 MERIDIAN AVE N
5315-021-040	MFR	3	1	0.00	0.80	\$63.14	801 MERIDIAN AVE P
5315-021-041	MFR	3	1	0.00	0.80	\$63.14	801 MERIDIAN AVE R
5315-021-042	MFR	3	1	0.00	0.80	\$63.14	801 MERIDIAN AVE U
5315-021-043	MFR	3	1	0.00	0.80	\$63.14	801 MERIDIAN AVE V
5315-021-044	MFR	3	1	0.00	0.80	\$63.14	801 MERIDIAN AVE F
5315-021-045	MFR	3	1	0.00	0.80	\$63.14	801 MERIDIAN AVE G
5315-021-046	MFR	3	1	0.00	0.80	\$63.14	801 MERIDIAN AVE L
5315-021-047	MFR	3	1	0.00	0.80	\$63.14	801 MERIDIAN AVE M
5315-021-048	MFR	3	1	0.00	0.80	\$63.14	801 MERIDIAN AVE Q
5315-021-049	MFR	3	1	0.00	0.80	\$63.14	801 MERIDIAN AVE S
5315-021-050	MFR	3	1	0.00	0.80	\$63.14	801 MERIDIAN AVE T
5315-021-051	MFR	3	1	0.00	0.80	\$63.14	727 MERIDIAN AVE A
5315-021-052	MFR	3	1	0.00	0.80	\$63.14	727 MERIDIAN AVE B
5315-021-053	MFR	3	1	0.00	0.80	\$63.14	727 MERIDIAN AVE C
5315-021-054	MFR	3	1	0.00	0.80	\$63.14	727 MERIDIAN AVE D
5315-021-055	MFR	3	1	0.00	0.80	\$63.14	727 MERIDIAN AVE E
5315-021-056	MFR	3	1	0.00	0.80	\$63.14	727 MERIDIAN AVE F
5315-021-057	MFR	3	1	0.00	0.80	\$63.14	727 MERIDIAN AVE K
5315-021-058	MFR	3	1	0.00	0.80	\$63.14	727 MERIDIAN AVE L
5315-021-059	MFR	3	1	0.00	0.80	\$63.14	727 MERIDIAN AVE M
5315-021-060	MFR	3	1	0.00	0.80	\$63.14	727 MERIDIAN AVE Q
5315-021-061	MFR	3	1	0.00	0.80	\$63.14	727 MERIDIAN AVE S
5315-021-062	MFR	3	1	0.00	0.80	\$63.14	727 MERIDIAN AVE V
5315-021-063	MFR	3	1	0.00	0.80	\$63.14	727 MERIDIAN AVE W
5315-021-064	MFR	3	1	0.00	0.80	\$63.14	929 MAGNOLIA ST
5315-021-065	MFR	3	1	0.00	0.80	\$63.14	923 MAGNOLIA ST
5315-021-066	MFR	3	1	0.00	0.80	\$63.14	917 MAGNOLIA ST
5315-021-067	MFR	3	1	0.00	0.80	\$63.14	727 MERIDIAN AVE G
5315-021-068	MFR	3	1	0.00	0.80	\$63.14	727 MERIDIAN AVE H
5315-021-069	MFR	3	1	0.00	0.80	\$63.14	727 MERIDIAN AVE J
5315-021-070	MFR	3	1	0.00	0.80	\$63.14	727 MERIDIAN AVE N
5315-021-071	MFR	3	1	0.00	0.80	\$63.14	727 MERIDIAN AVE P
5315-021-072	MFR	3	1	0.00	0.80	\$63.14	727 MERIDIAN AVE R
5315-021-073	MFR	3	1	0.00	0.80	\$63.14	727 MERIDIAN AVE T
5315-021-074	MFR	3	1	0.00	0.80	\$63.14	727 MERIDIAN AVE U
5315-021-075	C/I	3	0	0.57	3.31	\$261.30	805 MERIDIAN AVE
5315-021-076	C/I	3	0	0.57	3.31	\$261.30	803 MERIDIAN AVE
5317-006-001	SFR	3	1	0.00	1.00	\$78.92	209 BEACON AVE
5317-006-002	SFR	3	1	0.00	1.00	\$78.92	201 BEACON AVE
5317-006-003	SFR	3	1	0.00	1.00	\$78.92	925 COLUMBIA ST
5317-006-004	SFR	3	1	0.00	1.00	\$78.92	919 COLUMBIA ST
5317-006-005	SFR	3	1	0.00	1.00	\$78.92	907 COLUMBIA ST
5317-006-006	SFR	3	1	0.00	1.00	\$78.92	901 COLUMBIA ST
5317-006-007	SFR	2	1	0.00	1.00	\$104.09	204 ORANGE GROVE AVE
5317-006-008	SFR	3	1	0.00	1.00	\$78.92	220 ORANGE GROVE AVE
5317-006-009	SFR	3	1	0.00	1.00	\$78.92	920 OLIVER ST
5317-006-010	SFR	3	1	0.00	1.00	\$78.92	924 OLIVER ST
5317-006-011	SFR	3	1	0.00	1.00	\$78.92	930 OLIVER ST
5317-006-012	SFR	3	1	0.00	1.00	\$78.92	1017 OLIVER ST
5317-006-013	SFR	3	1	0.00	1.00	\$78.92	300 MERIDIAN AVE
5317-006-014	SFR	3	1	0.00	1.00	\$78.92	310 MERIDIAN AVE
5317-006-015	SFR	2	1	0.00	1.00	\$104.09	210 ORANGE GROVE AVE
5317-007-004	SFR	3	1	0.00	1.00	\$78.92	223 FAIRVIEW AVE
5317-007-006	SFR	3	1	0.00	1.00	\$78.92	221 FAIRVIEW AVE
5317-007-007	SFR	3	1	0.00	1.00	\$78.92	219 FAIRVIEW AVE

<u>Formatted APN</u>	<u>Land Use</u>	<u>Zone</u>	<u>Units</u>	<u>Acres</u>	<u>EDUs</u>	<u>Assessment</u>	<u>Property Address</u>
5317-007-008	SFR	3	1	0.00	1.00	\$78.92	222 BEACON AVE
5317-007-011	SFR	3	1	0.00	1.00	\$78.92	1007 COLUMBIA ST
5317-007-012	SFR	3	1	0.00	1.00	\$78.92	1001 COLUMBIA ST
5317-007-013	SFR	3	1	0.00	1.00	\$78.92	214 BEACON AVE
5317-008-001	SFR	3	1	0.00	1.00	\$78.92	1030 BUENA VISTA ST
5317-008-002	SFR	3	1	0.00	1.00	\$78.92	1020 BUENA VISTA ST
5317-008-004	SFR	3	1	0.00	1.00	\$78.92	1000 BUENA VISTA ST
5317-008-005	SFR	3	1	0.00	1.00	\$78.92	1001 HIGHLAND ST
5317-008-011	SFR	3	1	0.00	1.00	\$78.92	1025 HIGHLAND ST
5317-008-014	SFR	3	1	0.00	1.00	\$78.92	1020 HIGHLAND ST
5317-008-015	SFR	3	1	0.00	1.00	\$78.92	1014 HIGHLAND ST
5317-008-016	SFR	3	1	0.00	1.00	\$78.92	1004 HIGHLAND ST
5317-008-017	SFR	3	1	0.00	1.00	\$78.92	1002 HIGHLAND ST
5317-008-019	SFR	3	1	0.00	1.00	\$78.92	1030 HIGHLAND ST
5317-008-020	SFR	3	1	0.00	1.00	\$78.92	319 FAIRVIEW AVE
5317-008-021	SFR	3	1	0.00	1.00	\$78.92	1011 HIGHLAND ST
5317-008-022	SFR	3	1	0.00	1.00	\$78.92	1015 HIGHLAND ST
5317-008-024	SFR	3	1	0.00	1.00	\$78.92	1014 BUENA VISTA ST
5317-008-025	SFR	3	1	0.00	1.00	\$78.92	1033 HIGHLAND ST
5317-009-003	SFR	3	1	0.00	1.00	\$78.92	524 MERIDIAN AVE
5317-009-004	SFR	3	1	0.00	1.00	\$78.92	1008 FOOTHILL ST
5317-009-007	SFR	3	1	0.00	1.00	\$78.92	1020 FOOTHILL ST
5317-009-009	SFR	3	1	0.00	1.00	\$78.92	1026 FOOTHILL ST
5317-009-012	SFR	3	1	0.00	1.00	\$78.92	1034 FOOTHILL ST
5317-009-014	SFR	3	1	0.00	1.00	\$78.92	1037 BUENA VISTA ST
5317-009-017	SFR	3	1	0.00	1.00	\$78.92	1039 FOOTHILL ST
5317-009-022	SFR	3	1	0.00	1.00	\$78.92	1009 FOOTHILL ST
5317-009-027	SFR	3	1	0.00	1.00	\$78.92	512 MERIDIAN AVE
5317-009-028	SFR	3	1	0.00	1.00	\$78.92	1033 BUENA VISTA ST
5317-009-029	SFR	3	1	0.00	1.00	\$78.92	1023 BUENA VISTA ST
5317-009-030	SFR	3	1	0.00	1.00	\$78.92	1038 FOOTHILL ST
5317-009-031	SFR	3	1	0.00	1.00	\$78.92	1010 FOOTHILL ST
5317-009-032	SFR	3	1	0.00	1.00	\$78.92	532 MERIDIAN AVE
5317-009-034	SFR	3	1	0.00	1.00	\$78.92	1001 BUENA VISTA ST
5317-010-003	SFR	3	1	0.00	1.00	\$78.92	1111 FOOTHILL ST
5317-010-004	SFR	3	1	0.00	1.00	\$78.92	1115 FOOTHILL ST
5317-010-005	SFR	3	1	0.00	1.00	\$78.92	1117 FOOTHILL ST
5317-010-006	SFR	3	1	0.00	1.00	\$78.92	1129 FOOTHILL ST
5317-010-007	SFR	3	1	0.00	1.00	\$78.92	1131 FOOTHILL ST
5317-010-010	SFR	3	1	0.00	1.00	\$78.92	1135 FOOTHILL ST
5317-010-011	SFR	3	1	0.00	1.00	\$78.92	1137 FOOTHILL ST
5317-010-012	MFR	3	3	0.00	2.40	\$189.40	1139 FOOTHILL ST
5317-010-013	SFR	3	1	0.00	1.00	\$78.92	1140 FOOTHILL ST
5317-010-014	SFR	3	1	0.00	1.00	\$78.92	1138 FOOTHILL ST
5317-010-015	SFR	3	1	0.00	1.00	\$78.92	1132 FOOTHILL ST
5317-010-016	SFR	3	1	0.00	1.00	\$78.92	1128 FOOTHILL ST
5317-010-017	SFR	3	1	0.00	1.00	\$78.92	1124 FOOTHILL ST
5317-010-018	SFR	3	1	0.00	1.00	\$78.92	1120 FOOTHILL ST
5317-010-019	SFR	3	1	0.00	1.00	\$78.92	1116 FOOTHILL ST
5317-010-020	SFR	3	1	0.00	1.00	\$78.92	1112 FOOTHILL ST
5317-010-022	SFR	3	1	0.00	1.00	\$78.92	1106 FOOTHILL ST
5317-010-026	SFR	3	1	0.00	1.00	\$78.92	1115 BUENA VISTA ST
5317-010-028	SFR	3	1	0.00	1.00	\$78.92	1121 BUENA VISTA ST
5317-010-029	SFR	3	1	0.00	1.00	\$78.92	517 FREMONT AVE
5317-010-032	SFR	3	1	0.00	1.00	\$78.92	1105 BUENA VISTA ST
5317-010-033	SFR	3	1	0.00	1.00	\$78.92	1107 BUENA VISTA ST
5317-010-034	SFR	3	1	0.00	1.00	\$78.92	1133 FOOTHILL ST
5317-010-035	SFR	3	1	0.00	1.00	\$78.92	1101 FOOTHILL ST

<u>Formatted APN</u>	<u>Land Use</u>	<u>Zone</u>	<u>Units</u>	<u>Acres</u>	<u>EDUs</u>	<u>Assessment</u>	<u>Property Address</u>
5317-010-036	SFR	3	1	0.00	1.00	\$78.92	1109 BUENA VISTA ST
5317-010-037	SFR	3	1	0.00	1.00	\$78.92	1133 BUENA VISTA ST
5317-010-038	SFR	3	1	0.00	1.00	\$78.92	1108 FOOTHILL ST
5317-010-039	SFR	3	1	0.00	1.00	\$78.92	1102 FOOTHILL ST
5317-011-001	SFR	3	1	0.00	1.00	\$78.92	1106 BUENA VISTA ST
5317-011-002	SFR	3	1	0.00	1.00	\$78.92	1100 BUENA VISTA ST
5317-011-003	SFR	3	1	0.00	1.00	\$78.92	414 FAIRVIEW AVE
5317-011-005	SFR	3	1	0.00	1.00	\$78.92	402 FAIRVIEW AVE
5317-011-012	SFR	3	1	0.00	1.00	\$78.92	408 FAIRVIEW AVE
5317-011-024	SFV	3	0	0.00	0.25	\$19.74	
5317-011-025	SFV	3	0	0.00	0.25	\$19.74	
5317-011-026	SFR	3	1	0.00	1.00	\$78.92	1120 BUENA VISTA ST
5317-011-027	SFR	3	1	0.00	1.00	\$78.92	415 FREMONT AVE
5317-011-028	SFR	3	1	0.00	1.00	\$78.92	315 FREMONT AVE
5317-011-029	SFR	3	1	0.00	1.00	\$78.92	320 FAIRVIEW AVE
5317-011-030	SFR	3	1	0.00	1.00	\$78.92	318 FAIRVIEW AVE
5317-011-031	SFR	3	1	0.00	1.00	\$78.92	411 FREMONT AVE
5317-011-032	SFR	3	1	0.00	1.00	\$78.92	330 FAIRVIEW AVE
5317-011-033	SFR	3	1	0.00	1.00	\$78.92	328 FAIRVIEW AVE
5317-011-034	SFR	3	1	0.00	1.00	\$78.92	319 FREMONT AVE
5317-011-035	SFR	3	1	0.00	1.00	\$78.92	325 FREMONT AVE
5317-011-036	SFR	3	1	0.00	1.00	\$78.92	1124 BUENA VISTA ST
5317-011-037	SFR	3	1	0.00	1.00	\$78.92	1134 BUENA VISTA ST
5317-011-038	SFR	3	1	0.00	1.00	\$78.92	329 FREMONT AVE
5317-011-039	SFR	3	1	0.00	1.00	\$78.92	311 FREMONT AVE
5317-012-004	SFR	3	1	0.00	1.00	\$78.92	218 FAIRVIEW AVE
5317-012-005	SFR	3	1	0.00	1.00	\$78.92	300 FAIRVIEW AVE
5317-012-007	SFR	3	1	0.00	1.00	\$78.92	308 FAIRVIEW AVE
5317-012-008	SFR	3	1	0.00	1.00	\$78.92	312 FAIRVIEW AVE
5317-012-014	SFR	3	1	0.00	1.00	\$78.92	1115 COLUMBIA ST
5317-012-023	SFR	3	1	0.00	1.00	\$78.92	307 FREMONT AVE
5317-012-026	SFR	3	1	0.00	1.00	\$78.92	301 FREMONT AVE
5317-012-029	SFV	4	0	0.00	0.25	\$17.82	
5317-012-030	SFR	3	1	0.00	1.00	\$78.92	221 FREMONT AVE
5317-012-031	SFR	3	1	0.00	1.00	\$78.92	1127 COLUMBIA ST
5317-012-032	SFR	3	1	0.00	1.00	\$78.92	1117 COLUMBIA LN
5317-014-005	SFR	2	1	0.00	1.00	\$104.09	325 OAKLAWN AVE
5317-014-006	SFR	2	1	0.00	1.00	\$104.09	317 OAKLAWN AVE
5317-014-007	SFR	2	1	0.00	1.00	\$104.09	309 OAKLAWN AVE
5317-014-015	SFR	2	1	0.00	1.00	\$104.09	203 OAKLAWN AVE
5317-014-016	SFR	2	1	0.00	1.00	\$104.09	409 OAKLAWN AVE
5317-014-017	SFR	2	1	0.00	1.00	\$104.09	401 OAKLAWN AVE
5317-014-019	SFR	2	1	0.00	1.00	\$104.09	227 OAKLAWN AVE
5317-014-020	SFR	2	1	0.00	1.00	\$104.09	217 OAKLAWN AVE
5317-014-021	SFR	2	1	0.00	1.00	\$104.09	207 OAKLAWN AVE
5317-014-022	SFR	2	1	0.00	1.00	\$104.09	424 FREMONT AVE
5317-014-023	SFR	2	1	0.00	1.00	\$104.09	415 OAKLAWN AVE
5317-015-001	SFR	2	1	0.00	1.00	\$104.09	536 FREMONT AVE
5317-015-002	SFR	3	1	0.00	1.00	\$78.92	1406 OZMUN CT
5317-015-006	SFR	3	1	0.00	1.00	\$78.92	1407 OZMUN CT
5317-015-007	SFR	3	1	0.00	1.00	\$78.92	1413 OZMUN CT
5317-015-008	SFR	3	1	0.00	1.00	\$78.92	426 FREMONT AVE
5317-015-009	SFR	3	1	0.00	1.00	\$78.92	500 FREMONT AVE
5317-015-010	SFR	3	1	0.00	1.00	\$78.92	502 FREMONT AVE
5317-015-011	SFR	3	1	0.00	1.00	\$78.92	508 FREMONT AVE
5317-015-012	SFR	3	1	0.00	1.00	\$78.92	512 FREMONT AVE
5317-015-013	SFR	2	1	0.00	1.00	\$104.09	514 FREMONT AVE
5317-015-014	SFR	2	1	0.00	1.00	\$104.09	517 FREMONT LN

<u>Formatted APN</u>	<u>Land Use</u>	<u>Zone</u>	<u>Units</u>	<u>Acres</u>	<u>EDUs</u>	<u>Assessment</u>	<u>Property Address</u>
5317-015-015	SFR	2	1	0.00	1.00	\$104.09	522 FREMONT AVE
5317-015-016	SFR	2	1	0.00	1.00	\$104.09	507 FREMONT LN
5317-015-017	SFR	2	1	0.00	1.00	\$104.09	501 FREMONT LN
5317-015-018	SFR	2	1	0.00	1.00	\$104.09	431 FREMONT LN
5317-015-019	SFR	2	1	0.00	1.00	\$104.09	425 FREMONT LN
5317-015-021	SFR	3	1	0.00	1.00	\$78.92	1401 OZMUN CT
5317-016-001	MFR	3	2	0.00	1.60	\$126.28	349 GRACE DR
5317-016-002	MFR	3	2	0.00	1.60	\$126.28	363 GRACE DR
5317-016-003	MFR	3	2	0.00	1.60	\$126.28	371 GRACE DR
5317-016-004	MFR	3	2	0.00	1.60	\$126.28	385 GRACE DR
5317-016-005	MFR	3	2	0.00	1.60	\$126.28	390 GRACE DR
5317-016-007	MFR	3	2	0.00	1.60	\$126.28	360 GRACE DR
5317-016-008	MFR	3	2	0.00	1.60	\$126.28	348 GRACE DR
5317-016-009	MFR	3	2	0.00	1.60	\$126.28	334 GRACE DR
5317-016-012	SFR	2	1	0.00	1.00	\$104.09	326 OAKLAWN AVE
5317-016-013	SFR	2	1	0.00	1.00	\$104.09	400 OAKLAWN AVE
5317-016-016	SFR	2	1	0.00	1.00	\$104.09	424 OAKLAWN AVE
5317-016-017	SFR	2	1	0.00	1.00	\$104.09	426 OAKLAWN AVE
5317-016-018	SFR	2	1	0.00	1.00	\$104.09	432 OAKLAWN AVE
5317-016-019	SFR	2	1	0.00	1.00	\$104.09	436 OAKLAWN AVE
5317-016-020	SFR	2	1	0.00	1.00	\$104.09	444 OAKLAWN AVE
5317-016-023	SFR	2	1	0.00	1.00	\$104.09	423 OAKLAWN AVE
5317-016-024	SFR	2	1	0.00	1.00	\$104.09	423 OAKLAWN AVE
5317-016-025	SFR	2	1	0.00	1.00	\$104.09	430 STRATTON LN
5317-016-026	SFR	3	1	0.00	1.00	\$78.92	370 GRACE DR
5317-016-027	SFR	3	1	0.00	1.00	\$78.92	372 GRACE DR
5317-016-028	SFR	2	1	0.00	1.00	\$104.09	431 OAKLAWN AVE
5317-016-029	SFR	2	1	0.00	1.00	\$104.09	318 OAKLAWN AVE
5317-016-030	SFR	2	1	0.00	1.00	\$104.09	412 OAKLAWN AVE
5317-017-006	SFR	2	1	0.00	1.00	\$104.09	304 OAKLAWN AVE
5317-017-007	SFR	2	1	0.00	1.00	\$104.09	310 OAKLAWN AVE
5317-017-008	MFR	3	2	0.00	1.60	\$126.28	201 GRACE DR
5317-017-009	MFR	3	2	0.00	1.60	\$126.28	219 GRACE DR
5317-017-010	MFR	3	2	0.00	1.60	\$126.28	229 GRACE DR
5317-017-011	MFR	3	2	0.00	1.60	\$126.28	243 GRACE DR
5317-017-012	MFR	3	2	0.00	1.60	\$126.28	257 GRACE DR
5317-017-013	MFR	3	2	0.00	1.60	\$126.28	271 GRACE DR
5317-017-014	MFR	3	2	0.00	1.60	\$126.28	287 GRACE DR
5317-017-015	MFR	3	2	0.00	1.60	\$126.28	299 GRACE DR
5317-017-016	MFR	3	2	0.00	1.60	\$126.28	319 GRACE DR
5317-017-017	MFR	3	2	0.00	1.60	\$126.28	333 GRACE DR
5317-017-018	MFR	3	2	0.00	1.60	\$126.28	314 GRACE DR
5317-017-019	MFR	3	2	0.00	1.60	\$126.28	300 GRACE DR
5317-017-020	MFR	3	2	0.00	1.60	\$126.28	284 GRACE DR
5317-017-021	MFR	3	2	0.00	1.60	\$126.28	270 GRACE DR
5317-017-022	MFR	3	2	0.00	1.60	\$126.28	256 GRACE DR
5317-017-023	MFR	3	2	0.00	1.60	\$126.28	248 GRACE DR
5317-017-024	MFR	3	2	0.00	1.60	\$126.28	230 GRACE DR
5317-017-025	MFR	3	2	0.00	1.60	\$126.28	226 GRACE DR
5317-017-026	MFR	3	2	0.00	1.60	\$126.28	200 GRACE DR
5317-017-027	C/I	3	0	0.12	1.00	\$78.92	1545 COLUMBIA ST
5317-017-030	SFR	2	1	0.00	1.00	\$104.09	216 OAKLAWN AVE
5317-017-031	SFR	2	1	0.00	1.00	\$104.09	224 OAKLAWN AVE
5317-017-032	SFR	2	1	0.00	1.00	\$104.09	202 OAKLAWN AVE
5317-017-033	SFR	2	1	0.00	1.00	\$104.09	204 OAKLAWN AVE
5317-018-005	C/I	1	0	0.65	3.76	\$364.98	209 FAIR OAKS AVE
5317-018-006	C/I	1	0	0.53	3.07	\$298.35	245 FAIR OAKS AVE
5317-019-001	MFR	3	6	0.00	4.80	\$378.82	500 MOUND AVE

<u>Formatted APN</u>	<u>Land Use</u>	<u>Zone</u>	<u>Units</u>	<u>Acres</u>	<u>EDUs</u>	<u>Assessment</u>	<u>Property Address</u>
5317-019-002	MFR	1	2	0.00	1.60	\$155.40	501 FAIR OAKS AVE
5317-019-003	MFR	1	12	0.00	9.60	\$932.36	505 FAIR OAKS AVE
5317-019-004	MFR	1	12	0.00	9.60	\$932.36	509 FAIR OAKS AVE
5317-019-005	MFR	1	12	0.00	9.60	\$932.36	513 FAIR OAKS AVE
5317-019-008	SFR	3	1	0.00	1.00	\$78.92	507 MOUND AVE
5317-019-009	SFR	3	1	0.00	1.00	\$78.92	505 MOUND AVE
5317-019-010	SFR	3	1	0.00	1.00	\$78.92	504 MOUND AVE
5317-019-011	SFR	3	1	0.00	1.00	\$78.92	506 MOUND AVE
5317-019-012	SFR	3	1	0.00	1.00	\$78.92	508 MOUND AVE
5317-019-013	SFR	3	1	0.00	1.00	\$78.92	510 MOUND AVE
5317-019-014	SFR	3	1	0.00	1.00	\$78.92	509 MOUND AVE
5317-020-015	MFR	3	8	0.00	6.40	\$505.08	1674 AMBERWOOD DR
5317-020-016	MFR	3	6	0.00	4.80	\$378.82	1670 AMBERWOOD DR
5317-020-017	MFR	3	6	0.00	4.80	\$378.82	1664 AMBERWOOD DR
5317-020-018	MFR	3	5	0.00	4.00	\$315.68	1660 AMBERWOOD DR
5317-020-019	MFR	3	5	0.00	4.00	\$315.68	1654 AMBERWOOD DR
5317-020-020	MFR	3	8	0.00	6.40	\$505.08	1646 AMBERWOOD DR
5317-020-022	MFR	3	6	0.00	4.80	\$378.82	313 RAYMONDALE DR B
5317-020-023	MFR	3	6	0.00	4.80	\$378.82	319 RAYMONDALE DR
5317-020-024	MFR	3	8	0.00	6.40	\$505.08	325 RAYMONDALE DR
5317-020-025	MFR	3	20	0.00	16.00	\$1,262.72	1690 AMBERWOOD DR A
5317-020-026	MFR	1	26	0.00	20.80	\$2,020.10	1675 AMBERWOOD DR
5317-020-028	MFR	3	24	0.00	19.20	\$1,515.26	1689 AMBERWOOD DR
5317-020-029	MFR	3	24	0.00	19.20	\$1,515.26	1681 AMBERWOOD DR
5317-020-030	MFR	3	30	0.00	24.00	\$1,894.08	1699 AMBERWOOD DR
5317-020-031	C/I	1	0	4.44	10.81	\$1,049.48	424 FAIR OAKS AVE
5317-020-032	C/I	1	0	0.35	2.02	\$195.70	454 FAIR OAKS AVE
5317-020-033	MFR	3	1	0.00	0.80	\$63.14	1630 AMBERWOOD DR A
5317-020-034	MFR	3	1	0.00	0.80	\$63.14	305 RAYMONDALE DR B
5317-020-035	MFR	3	1	0.00	0.80	\$63.14	305 RAYMONDALE DR C
5317-020-036	MFR	3	1	0.00	0.80	\$63.14	1634 AMBERWOOD DR D
5317-020-037	MFR	3	1	0.00	0.80	\$63.14	1634 AMBERWOOD DR E
5317-020-038	MFR	3	1	0.00	0.80	\$63.14	1636 AMBERWOOD DR F
5317-020-039	MFR	3	1	0.00	0.80	\$63.14	1636 AMBERWOOD DR G
5317-020-040	MFR	3	1	0.00	0.80	\$63.14	1640 AMBERWOOD DR H
5317-020-041	MFR	3	1	0.00	0.80	\$63.14	1640 AMBERWOOD DR I
5317-020-042	MFR	3	1	0.00	0.80	\$63.14	1640 AMBERWOOD DR J
5317-020-043	MFR	3	1	0.00	0.80	\$63.14	1630 AMBERWOOD DR K
5317-020-044	MFR	3	1	0.00	0.80	\$63.14	305 RAYMONDALE DR L
5317-020-045	MFR	3	1	0.00	0.80	\$63.14	305 RAYMONDALE DR M
5317-020-046	MFR	3	1	0.00	0.80	\$63.14	1634 AMBERWOOD DR N
5317-020-047	MFR	3	1	0.00	0.80	\$63.14	1634 AMBERWOOD DR O
5317-020-048	MFR	3	1	0.00	0.80	\$63.14	1636 AMBERWOOD DR P
5317-020-049	MFR	3	1	0.00	0.80	\$63.14	1636 AMBERWOOD DR Q
5317-020-050	MFR	3	1	0.00	0.80	\$63.14	1640 AMBERWOOD DR R
5317-020-051	MFR	3	1	0.00	0.80	\$63.14	1640 AMBERWOOD DR S
5317-020-052	MFR	3	1	0.00	0.80	\$63.14	1640 AMBERWOOD DR T
5317-021-001	MFR	3	10	0.00	8.00	\$631.36	300 MOCKINGBIRD LN
5317-021-002	MFR	3	6	0.00	4.80	\$378.82	306 MOCKINGBIRD LN
5317-021-003	MFR	3	6	0.00	4.80	\$378.82	310 MOCKINGBIRD LN
5317-021-004	MFR	3	6	0.00	4.80	\$378.82	1743 ELLINCOURT DR
5317-021-007	MFR	3	16	0.00	12.80	\$1,010.18	1715 ELLINCOURT DR
5317-021-014	MFR	3	8	0.00	6.40	\$505.08	1718 STATE ST
5317-021-018	MFR	3	32	0.00	25.60	\$2,020.36	1744 STATE ST
5317-021-019	MFR	3	8	0.00	6.40	\$505.08	1748 STATE ST
5317-021-020	MFR	3	8	0.00	6.40	\$505.08	1754 STATE ST
5317-021-023	MFR	3	42	0.00	33.60	\$2,651.72	1760 STATE ST
5317-021-025	MFR	3	6	0.00	4.80	\$378.82	322 RAYMONDALE DR

<u>Formatted APN</u>	<u>Land Use</u>	<u>Zone</u>	<u>Units</u>	<u>Acres</u>	<u>EDUs</u>	<u>Assessment</u>	<u>Property Address</u>
5317-021-026	MFR	3	6	0.00	4.80	\$378.82	312 RAYMONDALE DR D
5317-021-027	MFR	3	8	0.00	6.40	\$505.08	308 RAYMONDALE DR
5317-021-028	MFR	3	8	0.00	6.40	\$505.08	1608 AMBERWOOD DR 7
5317-021-029	MFR	3	10	0.00	8.00	\$631.36	1600 AMBERWOOD DR
5317-021-030	MFR	3	8	0.00	6.40	\$505.08	1734 ELLINCOURT DR
5317-021-031	MFR	3	10	0.00	8.00	\$631.36	1720 ELLINCOURT DR
5317-021-032	MFR	3	6	0.00	4.80	\$378.82	1733 ELLINCOURT DR
5317-021-033	MFR	3	8	0.00	6.40	\$505.08	1732 STATE ST
5317-021-034	MFR	3	8	0.00	6.40	\$505.08	1724 STATE ST
5317-021-036	MFR	3	32	0.00	25.60	\$2,020.36	400 RAYMONDALE DR
5317-021-037	MFR	3	53	0.00	42.40	\$3,346.20	410 RAYMONDALE DR
5317-021-038	MFR	3	1	0.00	0.80	\$63.14	330 RAYMONDALE DR 1
5317-021-039	MFR	3	1	0.00	0.80	\$63.14	330 RAYMONDALE DR 2
5317-021-040	MFR	3	1	0.00	0.80	\$63.14	330 RAYMONDALE DR 3
5317-021-041	MFR	3	1	0.00	0.80	\$63.14	330 RAYMONDALE DR 4
5317-021-042	MFR	3	1	0.00	0.80	\$63.14	330 RAYMONDALE DR 5
5317-022-001	MFR	3	5	0.00	4.00	\$315.68	1621 RAYMOND HILL RD A
5317-022-004	SFR	3	1	0.00	1.00	\$78.92	
5317-022-006	MFR	3	40	0.00	32.00	\$2,525.44	1633 AMBERWOOD DR
5317-022-007	MFR	3	6	0.00	4.80	\$378.82	1627 AMBERWOOD DR
5317-022-008	MFR	3	8	0.00	6.40	\$505.08	1621 AMBERWOOD DR
5317-022-009	MFR	3	6	0.00	4.80	\$378.82	1615 AMBERWOOD DR
5317-022-010	MFR	3	6	0.00	4.80	\$378.82	1607 AMBERWOOD DR
5317-022-011	MFR	3	8	0.00	6.40	\$505.08	1601 AMBERWOOD DR
5317-022-012	MFR	3	12	0.00	9.60	\$757.64	1625 RAYMOND HILL RD
5317-023-001	MFR	1	4	0.00	3.20	\$310.78	1609 RAYMOND HILL RD
5317-023-002	MFR	3	4	0.00	3.20	\$252.54	1613 RAYMOND HILL RD
5317-023-003	MFR	3	4	0.00	3.20	\$252.54	1617 RAYMOND HILL RD
5317-023-004	MFR	1	10	0.00	8.00	\$776.96	226 FAIR OAKS AVE
5317-023-005	MFR	1	10	0.00	8.00	\$776.96	230 FAIR OAKS AVE
5317-023-006	MFR	1	20	0.00	16.00	\$1,553.92	234 FAIR OAKS AVE
5317-023-009	MFR	1	28	0.00	22.40	\$2,175.48	1645 AMBERWOOD DR
5317-023-010	MFR	1	35	0.00	28.00	\$2,719.36	1653 AMBERWOOD DR
5317-024-001	C/I	1	0	0.07	1.00	\$97.12	1250 S FAIR OAKS AVE
5317-024-002	MFR	3	4	0.00	3.20	\$252.54	175 MOCKINGBIRD LN
5317-024-003	MFR	3	4	0.00	3.20	\$252.54	179 MOCKINGBIRD LN
5317-024-004	MFR	3	4	0.00	3.20	\$252.54	191 MOCKINGBIRD LN
5317-024-005	MFR	3	4	0.00	3.20	\$252.54	1622 RAYMOND HILL RD
5317-024-006	MFR	3	4	0.00	3.20	\$252.54	1608 RAYMOND HILL RD
5317-024-007	MFR	1	4	0.00	3.20	\$310.78	1602 RAYMOND HILL RD
5317-025-001	MFR	3	4	0.00	3.20	\$252.54	1712 RAYMOND HILL RD
5317-025-003	MFR	3	4	0.00	3.20	\$252.54	1640 RAYMOND HILL RD
5317-025-004	MFR	3	4	0.00	3.20	\$252.54	180 MOCKINGBIRD LN
5317-025-005	MFR	3	4	0.00	3.20	\$252.54	1634 RAYMOND HILL RD
5317-025-006	MFR	3	4	0.00	3.20	\$252.54	1648 RAYMOND HILL RD 4
5317-026-001	MFR	3	4	0.00	3.20	\$252.54	1633 RAYMOND HILL RD
5317-026-002	MFR	3	4	0.00	3.20	\$252.54	1637 RAYMOND HILL RD
5317-026-004	SFV	3	0	0.00	0.25	\$19.74	
5317-027-001	MFR	3	4	0.00	3.20	\$252.54	238 MOCKINGBIRD LN
5317-027-002	MFR	3	4	0.00	3.20	\$252.54	1733 RAYMOND HILL RD
5317-027-003	MFR	3	4	0.00	3.20	\$252.54	1729 RAYMOND HILL RD
5317-027-004	MFR	3	4	0.00	3.20	\$252.54	1719 RAYMOND HILL RD
5317-027-005	MFR	3	4	0.00	3.20	\$252.54	1715 RAYMOND HILL RD
5317-027-006	MFR	3	4	0.00	3.20	\$252.54	178 CEDAR CREST AVE
5317-027-007	MFR	3	4	0.00	3.20	\$252.54	188 CEDAR CREST AVE
5317-027-008	MFR	3	4	0.00	3.20	\$252.54	204 CEDAR CREST AVE
5317-027-009	MFR	3	4	0.00	3.20	\$252.54	210 CEDAR CREST AVE
5317-027-010	MFR	3	4	0.00	3.20	\$252.54	232 MOCKINGBIRD LN

<u>Formatted APN</u>	<u>Land Use</u>	<u>Zone</u>	<u>Units</u>	<u>Acres</u>	<u>EDUs</u>	<u>Assessment</u>	<u>Property Address</u>
5317-028-001	MFR	3	4	0.00	3.20	\$252.54	260 MOCKINGBIRD LN
5317-028-002	MFR	3	4	0.00	3.20	\$252.54	252 MOCKINGBIRD LN
5317-028-003	MFR	3	4	0.00	3.20	\$252.54	248 MOCKINGBIRD LN
5317-028-004	MFR	3	4	0.00	3.20	\$252.54	1740 RAYMOND HILL RD
5317-028-005	MFR	3	4	0.00	3.20	\$252.54	1732 RAYMOND HILL RD
5317-028-006	MFR	3	4	0.00	3.20	\$252.54	1728 RAYMOND HILL RD
5317-028-007	MFR	3	4	0.00	3.20	\$252.54	1722 RAYMOND HILL RD
5317-028-008	MFR	3	4	0.00	3.20	\$252.54	1718 RAYMOND HILL RD
5317-028-015	SFR	3	1	0.00	1.00	\$78.92	262 MOCKINGBIRD LN
5317-028-016	MFR	3	96	0.00	76.80	\$6,061.06	1800 STATE ST 2
5317-034-001	SFR	2	1	0.00	1.00	\$104.09	303 MERIDIAN AVE
5317-034-002	SFR	2	1	0.00	1.00	\$104.09	909 OLIVER ST
5317-034-003	SFR	2	1	0.00	1.00	\$104.09	300 ORANGE GROVE AVE
5317-034-004	SFR	2	1	0.00	1.00	\$104.09	310 ORANGE GROVE AVE
5317-034-005	SFR	2	1	0.00	1.00	\$104.09	320 ORANGE GROVE AVE
5317-034-006	SFR	2	1	0.00	1.00	\$104.09	330 ORANGE GROVE AVE
5317-034-007	SFR	2	1	0.00	1.00	\$104.09	340 ORANGE GROVE AVE
5317-034-008	SFR	2	1	0.00	1.00	\$104.09	441 PROSPECT CIR
5317-034-009	SFR	2	1	0.00	1.00	\$104.09	431 PROSPECT CIR
5317-034-010	SFR	2	1	0.00	1.00	\$104.09	425 PROSPECT CIR
5317-034-011	SFR	2	1	0.00	1.00	\$104.09	411 PROSPECT CIR
5317-034-012	SFR	2	1	0.00	1.00	\$104.09	401 PROSPECT CIR
5317-034-014	SFR	2	1	0.00	1.00	\$104.09	410 PROSPECT CIR
5317-034-015	SFR	2	1	0.00	1.00	\$104.09	420 PROSPECT CIR
5317-034-016	SFR	2	1	0.00	1.00	\$104.09	430 PROSPECT CIR
5317-034-017	SFR	2	1	0.00	1.00	\$104.09	902 BUENA VISTA ST
5317-034-018	SFR	2	1	0.00	1.00	\$104.09	910 BUENA VISTA ST
5317-034-019	SFR	2	1	0.00	1.00	\$104.09	918 BUENA VISTA ST
5317-034-020	SFR	2	1	0.00	1.00	\$104.09	928 BUENA VISTA ST
5317-034-021	SFR	2	1	0.00	1.00	\$104.09	930 BUENA VISTA ST
5317-035-001	SFR	2	1	0.00	1.00	\$104.09	905 BUENA VISTA ST
5317-035-002	SFR	2	1	0.00	1.00	\$104.09	917 BUENA VISTA ST
5317-035-003	SFR	3	1	0.00	1.00	\$78.92	516 PROSPECT AVE
5317-035-004	SFR	2	1	0.00	1.00	\$104.09	929 BUENA VISTA ST
5317-035-005	SFR	3	1	0.00	1.00	\$78.92	515 MERIDIAN AVE
5317-035-006	SFR	3	1	0.00	1.00	\$78.92	525 MERIDIAN AVE
5317-035-007	SFR	3	1	0.00	1.00	\$78.92	529 MERIDIAN AVE
5317-035-009	SFR	3	1	0.00	1.00	\$78.92	534 PROSPECT AVE
5317-035-010	SFR	3	1	0.00	1.00	\$78.92	530 PROSPECT AVE
5317-035-011	SFR	3	1	0.00	1.00	\$78.92	522 PROSPECT AVE
5317-036-001	SFR	2	1	0.00	1.00	\$104.09	410 ORANGE GROVE AVE
5317-036-002	SFR	2	1	0.00	1.00	\$104.09	420 ORANGE GROVE AVE
5317-036-006	SFR	2	1	0.00	1.00	\$104.09	450 ORANGE GROVE AVE
5317-036-007	SFR	2	1	0.00	1.00	\$104.09	460 ORANGE GROVE AVE
5317-036-008	SFR	2	1	0.00	1.00	\$104.09	506 ORANGE GROVE AVE
5317-036-010	SFR	2	1	0.00	1.00	\$104.09	481 PROSPECT CIR
5317-036-011	SFR	2	1	0.00	1.00	\$104.09	471 PROSPECT CIR
5317-036-012	SFR	2	1	0.00	1.00	\$104.09	461 PROSPECT CIR
5317-036-013	SFR	2	1	0.00	1.00	\$104.09	451 PROSPECT CIR
5317-036-014	SFR	2	1	0.00	1.00	\$104.09	400 ORANGE GROVE AVE
5317-036-015	SFR	2	1	0.00	1.00	\$104.09	516 ORANGE GROVE AVE
5317-036-016	SFR	3	1	0.00	1.00	\$78.92	501 PROSPECT AVE
5317-036-017	SFR	3	1	0.00	1.00	\$78.92	505 PROSPECT AVE
5317-036-019	SFR	3	1	0.00	1.00	\$78.92	519 PROSPECT AVE
5317-036-020	SFR	3	1	0.00	1.00	\$78.92	523 PROSPECT AVE
5317-036-022	SFR	2	1	0.00	1.00	\$104.09	524 ORANGE GROVE AVE
5317-036-027	SFR	3	1	0.00	1.00	\$78.92	532 ORANGE GROVE AVE
5317-036-028	SFR	3	1	0.00	1.00	\$78.92	540 ORANGE GROVE AVE

<u>Formatted APN</u>	<u>Land Use</u>	<u>Zone</u>	<u>Units</u>	<u>Acres</u>	<u>EDUs</u>	<u>Assessment</u>	<u>Property Address</u>
5317-036-031	SFR	3	1	0.00	1.00	\$78.92	541 PROSPECT AVE
5317-036-033	SFR	3	1	0.00	1.00	\$78.92	526 ORANGE GROVE AVE
5317-036-034	SFR	2	1	0.00	1.00	\$104.09	528 ORANGE GROVE AVE
5317-036-035	SFR	2	1	0.00	1.00	\$104.09	430 ORANGE GROVE AVE
5317-036-036	SFR	2	1	0.00	1.00	\$104.09	440 ORANGE GROVE AVE
5317-036-037	SFR	3	1	0.00	1.00	\$78.92	
5317-036-038	SFR	3	1	0.00	1.00	\$78.92	
5317-036-039	SFR	3	1	0.00	1.00	\$78.92	
5317-037-001	SFR	3	1	0.00	1.00	\$78.92	500 FLORAL PARK TER
5317-037-002	SFR	3	1	0.00	1.00	\$78.92	504 FLORAL PARK TER
5317-037-003	SFR	3	1	0.00	1.00	\$78.92	508 FLORAL PARK TER
5317-037-004	SFR	3	1	0.00	1.00	\$78.92	514 FLORAL PARK TER
5317-037-005	SFR	3	1	0.00	1.00	\$78.92	520 FLORAL PARK TER
5317-037-006	SFR	3	1	0.00	1.00	\$78.92	526 FLORAL PARK TER
5317-037-007	SFR	3	1	0.00	1.00	\$78.92	528 FLORAL PARK TER
5317-037-008	SFR	3	1	0.00	1.00	\$78.92	532 FLORAL PARK TER
5317-037-009	SFR	3	1	0.00	1.00	\$78.92	700 STERLING PL
5317-037-010	MFR	3	2	0.00	1.60	\$126.28	704 STERLING PL
5317-037-011	SFR	3	1	0.00	1.00	\$78.92	537 ORANGE GROVE AVE
5317-037-012	SFR	3	1	0.00	1.00	\$78.92	533 ORANGE GROVE AVE
5317-037-013	SFR	3	1	0.00	1.00	\$78.92	700 ORANGE GROVE TER
5317-037-014	SFR	3	1	0.00	1.00	\$78.92	708 ORANGE GROVE TER
5317-037-015	SFR	3	1	0.00	1.00	\$78.92	712 ORANGE GROVE TER
5317-037-016	SFR	3	1	0.00	1.00	\$78.92	720 ORANGE GROVE TER
5317-037-017	SFR	3	1	0.00	1.00	\$78.92	715 ORANGE GROVE TER
5317-037-018	SFR	3	1	0.00	1.00	\$78.92	707 ORANGE GROVE TER
5317-037-019	SFR	3	1	0.00	1.00	\$78.92	703 ORANGE GROVE TER
5317-038-001	SFR	3	1	0.00	1.00	\$78.92	419 HERMOSA PL
5317-038-002	SFR	3	1	0.00	1.00	\$78.92	415 HERMOSA PL
5317-038-003	SFR	3	1	0.00	1.00	\$78.92	409 HERMOSA PL
5317-038-004	SFR	3	1	0.00	1.00	\$78.92	405 HERMOSA PL
5317-038-005	SFR	3	1	0.00	1.00	\$78.92	401 HERMOSA PL
5317-038-006	SFR	3	1	0.00	1.00	\$78.92	408 HERMOSA PL
5317-038-007	SFR	2	1	0.00	1.00	\$104.09	412 HERMOSA PL
5317-038-008	SFR	2	1	0.00	1.00	\$104.09	416 HERMOSA PL
5317-038-009	SFR	2	1	0.00	1.00	\$104.09	420 HERMOSA PL
5317-038-010	SFR	3	1	0.00	1.00	\$78.92	709 HERMOSA ST
5317-038-011	SFR	3	1	0.00	1.00	\$78.92	400 FLORAL PARK TER
5317-038-012	SFR	3	1	0.00	1.00	\$78.92	404 FLORAL PARK TER
5317-038-013	SFR	3	1	0.00	1.00	\$78.92	410 FLORAL PARK TER
5317-038-014	SFR	3	1	0.00	1.00	\$78.92	412 FLORAL PARK TER
5317-038-017	SFR	3	1	0.00	1.00	\$78.92	428 FLORAL PARK TER
5317-038-020	SFR	3	1	0.00	1.00	\$78.92	424 FLORAL PARK TER
5317-038-021	SFR	3	1	0.00	1.00	\$78.92	418 FLORAL PARK TER
5317-039-001	SFR	4	1	0.00	1.00	\$71.26	201 HILLSIDE RD
5317-039-002	SFR	3	1	0.00	1.00	\$78.92	803 COLUMBIA ST
5317-039-003	SFR	3	1	0.00	1.00	\$78.92	815 COLUMBIA ST
5317-039-004	SFR	4	1	0.00	1.00	\$71.26	255 HILLSIDE RD
5317-039-005	SFR	4	1	0.00	1.00	\$71.26	245 HILLSIDE RD
5317-039-006	SFR	4	1	0.00	1.00	\$71.26	233 HILLSIDE RD
5317-039-007	SFR	4	1	0.00	1.00	\$71.26	220 HILLSIDE RD
5317-039-009	SFR	4	1	0.00	1.00	\$71.26	250 HILLSIDE RD
5317-039-010	SFR	4	1	0.00	1.00	\$71.26	240 HILLSIDE RD
5317-039-011	SFR	4	1	0.00	1.00	\$71.26	260 HILLSIDE RD
5317-039-012	SFR	4	1	0.00	1.00	\$71.26	270 HILLSIDE RD
5317-039-013	SFR	2	1	0.00	1.00	\$104.09	201 ORANGE GROVE AVE
5317-039-014	SFR	3	1	0.00	1.00	\$78.92	825 COLUMBIA ST
5317-039-018	SFR	2	1	0.00	1.00	\$104.09	301 ORANGE GROVE AVE

<u>Formatted APN</u>	<u>Land Use</u>	<u>Zone</u>	<u>Units</u>	<u>Acres</u>	<u>EDUs</u>	<u>Assessment</u>	<u>Property Address</u>
5317-039-019	SFR	2	1	0.00	1.00	\$104.09	217 ORANGE GROVE AVE
5317-039-020	SFR	2	1	0.00	1.00	\$104.09	215 ORANGE GROVE AVE
5317-039-022	SFR	4	1	0.00	1.00	\$71.26	230 HILLSIDE RD
5317-040-001	SFR	3	1	0.00	1.00	\$78.92	208 GRAND AVE
5317-040-002	SFR	3	1	0.00	1.00	\$78.92	220 GRAND AVE
5317-040-003	SFR	3	1	0.00	1.00	\$78.92	224 GRAND AVE
5317-040-004	SFR	3	1	0.00	1.00	\$78.92	302 GRAND AVE
5317-040-005	SFR	3	1	0.00	1.00	\$78.92	308 GRAND AVE
5317-040-006	SFR	3	1	0.00	1.00	\$78.92	304 GRAND AVE
5317-040-007	SFR	3	1	0.00	1.00	\$78.92	312 GRAND AVE
5317-040-008	SFR	3	1	0.00	1.00	\$78.92	320 GRAND AVE
5317-040-009	SFR	3	1	0.00	1.00	\$78.92	612 HERMOSA ST
5317-040-010	SFR	3	1	0.00	1.00	\$78.92	618 HERMOSA ST
5317-040-011	SFR	3	1	0.00	1.00	\$78.92	704 HERMOSA ST
5317-040-013	SFR	3	1	0.00	1.00	\$78.92	300 GRAND AVE
5317-040-016	SFR	3	1	0.00	1.00	\$78.92	311 HERMOSA ST
5317-040-017	SFR	3	1	0.00	1.00	\$78.92	321 HERMOSA ST
5317-040-018	SFR	3	1	0.00	1.00	\$78.92	718 HERMOSA ST
5317-040-022	SFR	3	1	0.00	1.00	\$78.92	305 HERMOSA ST
5317-040-028	SFR	4	1	0.00	1.00	\$71.26	700 HERMOSA ST
5317-040-029	SFR	3	1	0.00	1.00	\$78.92	301 HERMOSA ST
5317-040-030	C/I	3	0	1.60	6.68	\$527.11	500 COLUMBIA ST
5317-040-031	VAC	3	0	0.53	0.77	\$60.77	
5317-040-032	SFR	3	1	0.00	1.00	\$78.92	500 COLUMBIA ST
5317-041-001	SFR	3	1	0.00	1.00	\$78.92	400 GRAND AVE
5317-041-002	SFR	3	1	0.00	1.00	\$78.92	404 GRAND AVE
5317-041-003	SFR	3	1	0.00	1.00	\$78.92	410 GRAND AVE
5317-041-004	SFR	3	1	0.00	1.00	\$78.92	412 GRAND AVE
5317-041-005	SFR	3	1	0.00	1.00	\$78.92	416 GRAND AVE
5317-041-006	SFR	3	1	0.00	1.00	\$78.92	420 GRAND AVE
5317-041-007	SFR	3	1	0.00	1.00	\$78.92	424 GRAND AVE
5317-041-008	SFR	3	1	0.00	1.00	\$78.92	428 GRAND AVE
5317-041-009	SFR	3	1	0.00	1.00	\$78.92	500 GRAND AVE
5317-041-010	SFR	3	1	0.00	1.00	\$78.92	504 GRAND AVE
5317-041-011	SFR	3	1	0.00	1.00	\$78.92	508 GRAND AVE
5317-041-012	SFR	3	1	0.00	1.00	\$78.92	512 GRAND AVE
5317-041-013	SFR	3	1	0.00	1.00	\$78.92	516 GRAND AVE
5317-041-014	SFR	3	1	0.00	1.00	\$78.92	520 GRAND AVE
5317-041-015	SFR	3	1	0.00	1.00	\$78.92	524 GRAND AVE
5317-041-016	SFR	3	1	0.00	1.00	\$78.92	528 GRAND AVE
5317-041-017	SFR	3	1	0.00	1.00	\$78.92	534 GRAND AVE
5317-041-018	SFR	3	1	0.00	1.00	\$78.92	533 FLORAL PARK TER
5317-041-019	SFR	3	1	0.00	1.00	\$78.92	529 FLORAL PARK TER
5317-041-020	SFR	3	1	0.00	1.00	\$78.92	525 FLORAL PARK TER
5317-041-021	SFR	3	1	0.00	1.00	\$78.92	521 FLORAL PARK TER
5317-041-022	SFR	3	1	0.00	1.00	\$78.92	517 FLORAL PARK TER
5317-041-023	SFR	3	1	0.00	1.00	\$78.92	515 FLORAL PARK TER
5317-041-024	SFR	3	1	0.00	1.00	\$78.92	509 FLORAL PARK TER
5317-041-025	SFR	3	1	0.00	1.00	\$78.92	505 FLORAL PARK TER
5317-041-026	SFR	3	1	0.00	1.00	\$78.92	501 FLORAL PARK TER
5317-041-027	SFR	3	1	0.00	1.00	\$78.92	429 FLORAL PARK TER
5317-041-028	SFR	3	1	0.00	1.00	\$78.92	425 FLORAL PARK TER
5317-041-029	SFR	3	1	0.00	1.00	\$78.92	421 FLORAL PARK TER
5317-041-030	SFR	3	1	0.00	1.00	\$78.92	417 FLORAL PARK TER
5317-041-031	SFR	3	1	0.00	1.00	\$78.92	413 FLORAL PARK TER
5317-041-032	SFR	3	1	0.00	1.00	\$78.92	411 FLORAL PARK TER
5317-041-033	SFR	3	1	0.00	1.00	\$78.92	407 FLORAL PARK TER
5317-041-034	SFR	3	1	0.00	1.00	\$78.92	401 FLORAL PARK TER

<u>Formatted APN</u>	<u>Land Use</u>	<u>Zone</u>	<u>Units</u>	<u>Acres</u>	<u>EDUs</u>	<u>Assessment</u>	<u>Property Address</u>
5317-041-035	SFR	3	1	0.00	1.00	\$78.92	609 STERLING PL
5317-041-036	SFR	3	1	0.00	1.00	\$78.92	601 STERLING PL
5317-042-001	SFR	3	1	0.00	1.00	\$78.92	525 GRAND AVE
5317-042-002	SFR	3	1	0.00	1.00	\$78.92	533 GRAND AVE
5317-042-003	SFR	3	1	0.00	1.00	\$78.92	537 GRAND AVE
5317-042-004	SFR	3	1	0.00	1.00	\$78.92	539 GRAND AVE
5317-042-005	SFR	3	1	0.00	1.00	\$78.92	603 GRAND AVE
5317-042-006	SFR	3	1	0.00	1.00	\$78.92	605 GRAND AVE
5317-042-007	SFR	4	1	0.00	1.00	\$71.26	601 FIVE OAKS DR
5317-042-008	SFR	4	1	0.00	1.00	\$71.26	526 STERLING PL
5317-042-009	SFR	4	1	0.00	1.00	\$71.26	537 FIVE OAKS DR
5317-042-010	SFR	4	1	0.00	1.00	\$71.26	533 FIVE OAKS DR
5317-042-011	SFR	4	1	0.00	1.00	\$71.26	529 FIVE OAKS DR
5317-042-012	SFR	4	1	0.00	1.00	\$71.26	525 FIVE OAKS DR
5317-042-013	SFR	3	1	0.00	1.00	\$78.92	510 ARROYO DR
5317-042-014	SFR	3	1	0.00	1.00	\$78.92	516 ARROYO DR
5317-042-015	SFR	3	1	0.00	1.00	\$78.92	520 ARROYO DR
5317-042-016	SFR	3	1	0.00	1.00	\$78.92	530 ARROYO DR
5317-042-017	SFR	3	1	0.00	1.00	\$78.92	534 ARROYO DR
5317-042-018	MFR	3	2	0.00	1.60	\$126.28	600 ARROYO DR
5317-042-019	SFR	3	1	0.00	1.00	\$78.92	604 ARROYO DR
5317-042-020	SFR	3	1	0.00	1.00	\$78.92	610 ARROYO DR
5317-042-021	SFR	3	1	0.00	1.00	\$78.92	618 ARROYO DR
5317-042-022	SFR	4	1	0.00	1.00	\$71.26	514 STERLING PL
5317-042-023	SFR	4	1	0.00	1.00	\$71.26	518 STERLING PL
5317-042-024	SFR	4	1	0.00	1.00	\$71.26	522 STERLING PL
5317-042-025	SFR	3	1	0.00	1.00	\$78.92	521 GRAND AVE
5317-042-026	SFR	3	1	0.00	1.00	\$78.92	519 GRAND AVE
5317-042-027	SFR	3	1	0.00	1.00	\$78.92	517 GRAND AVE
5317-042-028	SFR	3	1	0.00	1.00	\$78.92	515 GRAND AVE
5317-042-029	SFR	3	1	0.00	1.00	\$78.92	511 GRAND AVE
5317-043-001	SFR	3	1	0.00	1.00	\$78.92	401 GRAND AVE
5317-043-002	SFR	3	1	0.00	1.00	\$78.92	409 GRAND AVE
5317-043-003	SFR	3	1	0.00	1.00	\$78.92	415 GRAND AVE
5317-043-004	SFR	3	1	0.00	1.00	\$78.92	417 GRAND AVE
5317-043-005	SFR	3	1	0.00	1.00	\$78.92	421 GRAND AVE
5317-043-006	SFR	3	1	0.00	1.00	\$78.92	530 PALOMA DR
5317-043-007	SFR	3	1	0.00	1.00	\$78.92	526 PALOMA DR
5317-043-008	SFR	3	1	0.00	1.00	\$78.92	427 GRAND AVE
5317-043-009	SFR	3	1	0.00	1.00	\$78.92	431 GRAND AVE
5317-043-010	SFR	3	1	0.00	1.00	\$78.92	531 PALOMA DR
5317-043-011	SFR	3	1	0.00	1.00	\$78.92	527 PALOMA DR
5317-043-012	SFR	3	1	0.00	1.00	\$78.92	533 HERMOSA ST
5317-043-013	SFR	3	1	0.00	1.00	\$78.92	531 HERMOSA ST
5317-043-014	SFR	3	1	0.00	1.00	\$78.92	525 HERMOSA ST
5317-043-015	SFR	3	1	0.00	1.00	\$78.92	414 ARROYO DR
5317-043-016	SFR	3	1	0.00	1.00	\$78.92	418 ARROYO DR
5317-043-017	SFR	3	1	0.00	1.00	\$78.92	424 ARROYO DR
5317-043-018	SFR	3	1	0.00	1.00	\$78.92	430 ARROYO DR
5317-043-019	SFR	3	1	0.00	1.00	\$78.92	500 ARROYO DR
5317-043-020	SFR	3	1	0.00	1.00	\$78.92	400 ARROYO DR
5317-043-021	SFR	3	1	0.00	1.00	\$78.92	515 HERMOSA ST
5317-043-022	SFR	3	1	0.00	1.00	\$78.92	410 ARROYO DR
5317-043-023	SFR	3	1	0.00	1.00	\$78.92	517 HERMOSA ST
5317-043-024	SFR	3	1	0.00	1.00	\$78.92	523 HERMOSA ST
5317-043-025	SFR	3	1	0.00	1.00	\$78.92	501 GRAND AVE
5317-043-026	SFR	3	1	0.00	1.00	\$78.92	505 GRAND AVE
5317-044-001	SFR	2	1	0.00	1.00	\$104.09	500 ARROYO SQ

<u>Formatted APN</u>	<u>Land Use</u>	<u>Zone</u>	<u>Units</u>	<u>Acres</u>	<u>EDUs</u>	<u>Assessment</u>	<u>Property Address</u>
5317-044-002	SFR	2	1	0.00	1.00	\$104.09	512 ARROYO SQ
5317-044-003	SFR	2	1	0.00	1.00	\$104.09	520 ARROYO SQ
5317-044-004	SFR	2	1	0.00	1.00	\$104.09	530 ARROYO SQ
5317-044-005	SFR	2	1	0.00	1.00	\$104.09	531 ARROYO SQ
5317-044-006	SFR	2	1	0.00	1.00	\$104.09	525 ARROYO SQ
5317-044-007	SFR	2	1	0.00	1.00	\$104.09	511 ARROYO SQ
5317-044-008	SFR	2	1	0.00	1.00	\$104.09	501 ARROYO SQ
5317-044-009	SFR	3	1	0.00	1.00	\$78.92	304 ARROYO DR
5317-044-010	SFR	3	1	0.00	1.00	\$78.92	308 ARROYO DR
5317-044-011	SFR	3	1	0.00	1.00	\$78.92	314 ARROYO DR
5317-044-012	SFR	3	1	0.00	1.00	\$78.92	318 ARROYO DR
5317-044-013	SFR	3	1	0.00	1.00	\$78.92	514 HERMOSA ST
5317-044-014	SFR	3	1	0.00	1.00	\$78.92	522 HERMOSA ST
5317-044-015	SFR	3	1	0.00	1.00	\$78.92	524 HERMOSA ST
5317-044-016	SFR	3	1	0.00	1.00	\$78.92	526 HERMOSA ST
5317-044-017	SFR	3	1	0.00	1.00	\$78.92	528 HERMOSA ST
5317-044-018	SFR	3	1	0.00	1.00	\$78.92	339 GRAND AVE
5317-044-019	SFR	3	1	0.00	1.00	\$78.92	333 GRAND AVE
5317-044-020	SFR	3	1	0.00	1.00	\$78.92	309 GRAND AVE
5317-044-021	SFR	3	1	0.00	1.00	\$78.92	303 GRAND AVE
5317-044-023	SFR	3	1	0.00	1.00	\$78.92	225 GRAND AVE
5317-044-024	SFR	2	1	0.00	1.00	\$104.09	445 COLUMBIA ST
5317-044-025	SFR	2	1	0.00	1.00	\$104.09	543 COLUMBIA ST
5318-001-001	SFR	3	1	0.00	1.00	\$78.92	409 GARFIELD AVE
5318-001-002	SFR	3	1	0.00	1.00	\$78.92	413 GARFIELD AVE
5318-001-003	MFR	3	2	0.00	1.60	\$126.28	417 GARFIELD AVE
5318-001-004	SFR	3	1	0.00	1.00	\$78.92	427 GARFIELD AVE
5318-001-005	MFR	3	3	0.00	2.40	\$189.40	429 GARFIELD AVE B
5318-001-011	MFR	3	42	0.00	33.60	\$2,651.72	435 GARFIELD AVE
5318-002-001	MFR	2	2	0.00	1.60	\$166.55	527 GARFIELD AVE
5318-002-002	SFR	3	1	0.00	1.00	\$78.92	517 GARFIELD AVE
5318-002-003	SFR	3	1	0.00	1.00	\$78.92	511 GARFIELD AVE
5318-002-007	SFR	3	1	0.00	1.00	\$78.92	501 GARFIELD AVE
5318-002-008	SFR	3	1	0.00	1.00	\$78.92	447 GARFIELD AVE
5318-002-016	SFR	3	1	0.00	1.00	\$78.92	443 GARFIELD AVE
5318-002-018	SFR	2	1	0.00	1.00	\$104.09	1804 FOOTHILL ST
5318-002-020	MFR	2	52	0.00	41.60	\$4,330.15	1750 FOOTHILL ST
5318-002-022	SFR	3	1	0.00	1.00	\$78.92	507 GARFIELD AVE
5318-002-027	SFR	3	1	0.00	1.00	\$78.92	505 GARFIELD AVE
5318-002-028	SFR	3	1	0.00	1.00	\$78.92	1810 FOOTHILL ST
5318-003-001	MFR	3	10	0.00	8.00	\$631.36	1700 GREVELIA ST
5318-003-002	MFR	3	8	0.00	6.40	\$505.08	1714 GREVELIA ST
5318-003-004	MFR	3	8	0.00	6.40	\$505.08	1728 GREVELIA ST
5318-003-005	MFR	3	8	0.00	6.40	\$505.08	1730 GREVELIA ST
5318-003-006	MFR	3	16	0.00	12.80	\$1,010.18	1734 GREVELIA ST
5318-003-007	MFR	3	20	0.00	16.00	\$1,262.72	1742 GREVELIA ST
5318-003-008	MFR	2	20	0.00	16.00	\$1,665.44	1750 GREVELIA ST
5318-003-009	MFR	2	24	0.00	19.20	\$1,998.53	1768 GREVELIA ST
5318-003-011	MFR	3	16	0.00	12.80	\$1,010.18	1720 GREVELIA ST
5318-004-010	SFR	3	1	0.00	1.00	\$78.92	1614 HOPE ST
5318-004-011	SFR	3	1	0.00	1.00	\$78.92	735 BRENT AVE
5318-004-012	C/I	3	0	0.21	1.20	\$94.39	727 BRENT AVE
5318-004-015	MFR	3	12	0.00	9.60	\$757.64	715 BRENT AVE
5318-004-016	MFR	3	12	0.00	9.60	\$757.64	711 BRENT AVE
5318-004-017	MFR	3	4	0.00	3.20	\$252.54	705 BRENT AVE
5318-004-018	C/I	3	0	0.34	1.95	\$153.58	701 BRENT AVE
5318-004-019	C/I	1	0	0.50	2.92	\$283.20	716 FAIR OAKS AVE
5318-004-020	C/I	1	0	0.21	1.21	\$117.32	710 FAIR OAKS AVE

<u>Formatted APN</u>	<u>Land Use</u>	<u>Zone</u>	<u>Units</u>	<u>Acres</u>	<u>EDUs</u>	<u>Assessment</u>	<u>Property Address</u>
5318-004-021	C/I	1	0	0.31	1.81	\$175.98	714 FAIR OAKS AVE
5318-004-022	C/I	1	0	0.35	2.01	\$195.21	718 FAIR OAKS AVE
5318-004-023	C/I	3	0	0.41	2.39	\$188.86	733 BRENT AVE
5318-004-024	C/I	1	0	2.00	7.25	\$704.41	606 FAIR OAKS AVE
5318-005-001	MFR	3	4	0.00	3.20	\$252.54	620 BRENT AVE
5318-005-002	MFR	3	4	0.00	3.20	\$252.54	626 BRENT AVE
5318-005-007	MFR	3	4	0.00	3.20	\$252.54	634 BRENT AVE
5318-005-008	MFR	3	4	0.00	3.20	\$252.54	700 BRENT AVE
5318-005-009	MFR	3	14	0.00	11.20	\$883.90	706 BRENT AVE G
5318-005-010	MFR	3	5	0.00	4.00	\$315.68	716 BRENT AVE
5318-005-011	MFR	3	5	0.00	4.00	\$315.68	718 BRENT AVE
5318-005-012	MFR	3	4	0.00	3.20	\$252.54	722 BRENT AVE
5318-005-013	MFR	3	4	0.00	3.20	\$252.54	726 BRENT AVE
5318-005-014	MFR	3	4	0.00	3.20	\$252.54	730 BRENT AVE
5318-005-015	MFR	3	3	0.00	2.40	\$189.40	733 PARK AVE
5318-005-016	MFR	3	4	0.00	3.20	\$252.54	729 PARK AVE
5318-005-017	MFR	3	4	0.00	3.20	\$252.54	721 PARK AVE
5318-005-018	MFR	3	4	0.00	3.20	\$252.54	717 PARK AVE
5318-005-019	MFR	3	4	0.00	3.20	\$252.54	713 PARK AVE
5318-005-020	MFR	3	4	0.00	3.20	\$252.54	709 PARK AVE
5318-005-021	MFR	3	4	0.00	3.20	\$252.54	705 PARK AVE
5318-005-022	MFR	3	5	0.00	4.00	\$315.68	701 PARK AVE
5318-005-023	MFR	3	5	0.00	4.00	\$315.68	633 PARK AVE D
5318-005-024	MFR	3	4	0.00	3.20	\$252.54	629 PARK AVE
5318-005-025	MFR	3	4	0.00	3.20	\$252.54	625 PARK AVE
5318-005-026	MFR	3	4	0.00	3.20	\$252.54	619 PARK AVE
5318-005-027	MFR	3	24	0.00	19.20	\$1,515.26	620 PARK AVE
5318-005-030	MFR	3	4	0.00	3.20	\$252.54	710 PARK AVE
5318-005-031	MFR	3	4	0.00	3.20	\$252.54	714 PARK AVE
5318-005-034	MFR	3	4	0.00	3.20	\$252.54	726 PARK AVE
5318-005-035	MFR	3	20	0.00	16.00	\$1,262.72	1745 GREVELIA ST
5318-005-036	MFR	3	6	0.00	4.80	\$378.82	1751 GREVELIA ST
5318-005-038	MFR	3	4	0.00	3.20	\$252.54	630 BRENT AVE
5318-005-065	MFR	3	1	0.00	0.80	\$63.14	702 PARK AVE 101
5318-005-066	MFR	3	1	0.00	0.80	\$63.14	702 PARK AVE 102
5318-005-067	MFR	3	1	0.00	0.80	\$63.14	702 PARK AVE
5318-005-068	MFR	3	1	0.00	0.80	\$63.14	702 PARK AVE 201
5318-005-069	MFR	3	1	0.00	0.80	\$63.14	702 PARK AVE 202
5318-005-070	MFR	3	1	0.00	0.80	\$63.14	702 PARK AVE 203
5318-005-071	MFR	3	1	0.00	0.80	\$63.14	702 PARK AVE 204
5318-005-072	MFR	3	1	0.00	0.80	\$63.14	702 PARK AVE 205
5318-005-073	MFR	3	1	0.00	0.80	\$63.14	702 PARK AVE 206
5318-005-074	MFR	3	1	0.00	0.80	\$63.14	702 PARK AVE 207
5318-005-075	MFR	3	1	0.00	0.80	\$63.14	702 PARK AVE 208
5318-005-076	MFR	3	1	0.00	0.80	\$63.14	702 PARK AVE 209
5318-005-077	MFR	3	1	0.00	0.80	\$63.14	702 PARK AVE 210
5318-005-078	MFR	3	1	0.00	0.80	\$63.14	702 PARK AVE 301
5318-005-079	MFR	3	1	0.00	0.80	\$63.14	702 PARK AVE 302
5318-005-080	MFR	3	1	0.00	0.80	\$63.14	702 PARK AVE 303
5318-005-081	MFR	3	1	0.00	0.80	\$63.14	702 PARK AVE 304
5318-005-082	MFR	3	1	0.00	0.80	\$63.14	702 PARK AVE 305
5318-005-083	MFR	3	1	0.00	0.80	\$63.14	702 PARK AVE 306
5318-005-084	MFR	3	1	0.00	0.80	\$63.14	702 PARK AVE 307
5318-005-085	MFR	3	1	0.00	0.80	\$63.14	702 PARK AVE 308
5318-005-086	MFR	3	1	0.00	0.80	\$63.14	702 PARK AVE 309
5318-005-087	MFR	3	1	0.00	0.80	\$63.14	702 PARK AVE 310
5318-005-088	MFR	3	6	0.00	4.80	\$378.82	720 PARK AVE
5318-006-001	SFR	2	1	0.00	1.00	\$104.09	1822 MISSION ST

<u>Formatted APN</u>	<u>Land Use</u>	<u>Zone</u>	<u>Units</u>	<u>Acres</u>	<u>EDUs</u>	<u>Assessment</u>	<u>Property Address</u>
5318-006-002	SFR	2	1	0.00	1.00	\$104.09	1818 MISSION ST
5318-006-003	SFR	2	1	0.00	1.00	\$104.09	1814 MISSION ST
5318-006-004	SFR	2	1	0.00	1.00	\$104.09	1810 MISSION ST
5318-006-005	SFR	3	1	0.00	1.00	\$78.92	841 STRATFORD AVE
5318-006-006	SFR	3	1	0.00	1.00	\$78.92	839 STRATFORD AVE
5318-006-007	SFR	3	1	0.00	1.00	\$78.92	833 STRATFORD AVE
5318-006-008	SFR	3	1	0.00	1.00	\$78.92	829 STRATFORD AVE
5318-006-009	SFR	3	1	0.00	1.00	\$78.92	825 STRATFORD AVE
5318-006-010	MFR	3	2	0.00	1.60	\$126.28	821 STRATFORD AVE
5318-006-011	SFR	3	1	0.00	1.00	\$78.92	817 STRATFORD AVE
5318-006-012	SFR	3	1	0.00	1.00	\$78.92	813 STRATFORD AVE
5318-006-013	SFR	3	1	0.00	1.00	\$78.92	809 STRATFORD AVE
5318-006-016	SFR	3	1	0.00	1.00	\$78.92	1740 HOPE ST
5318-006-017	SFR	3	1	0.00	1.00	\$78.92	1738 HOPE ST
5318-006-018	MFR	3	14	0.00	11.20	\$883.90	1777 GREVELIA ST
5318-006-024	SFR	3	1	0.00	1.00	\$78.92	805 STRATFORD AVE
5318-007-001	SFR	3	1	0.00	1.00	\$78.92	1845 CLARK PL
5318-007-002	MFR	3	4	0.00	3.20	\$252.54	1841 CLARK PL B
5318-007-004	MFR	3	3	0.00	2.40	\$189.40	622 STRATFORD AVE
5318-007-005	MFR	3	2	0.00	1.60	\$126.28	626 STRATFORD AVE
5318-007-006	SFR	3	1	0.00	1.00	\$78.92	630 STRATFORD AVE
5318-007-007	SFR	3	1	0.00	1.00	\$78.92	634 STRATFORD AVE
5318-007-008	SFR	3	1	0.00	1.00	\$78.92	640 STRATFORD AVE
5318-007-009	SFR	3	1	0.00	1.00	\$78.92	644 STRATFORD AVE
5318-007-010	SFR	3	1	0.00	1.00	\$78.92	1840 HOPE ST
5318-007-011	SFR	3	1	0.00	1.00	\$78.92	1848 HOPE ST
5318-007-012	SFR	3	1	0.00	1.00	\$78.92	633 MILAN AVE
5318-007-013	SFR	3	1	0.00	1.00	\$78.92	625 MILAN AVE
5318-007-014	SFR	3	1	0.00	1.00	\$78.92	621 MILAN AVE
5318-007-015	SFR	3	1	0.00	1.00	\$78.92	619 MILAN AVE
5318-007-016	SFR	3	1	0.00	1.00	\$78.92	615 MILAN AVE
5318-007-017	SFR	3	1	0.00	1.00	\$78.92	611 MILAN AVE
5318-007-018	SFR	3	1	0.00	1.00	\$78.92	607 MILAN AVE
5318-007-019	SFR	2	1	0.00	1.00	\$104.09	621 GARFIELD AVE
5318-007-020	SFR	2	1	0.00	1.00	\$104.09	601 MILAN AVE
5318-007-021	SFR	3	1	0.00	1.00	\$78.92	618 MILAN AVE
5318-007-022	MFR	2	6	0.00	4.80	\$499.63	604 MILAN AVE
5318-007-023	SFR	2	1	0.00	1.00	\$104.09	715 GARFIELD AVE
5318-007-024	MFR	2	2	0.00	1.60	\$166.55	719 GARFIELD AVE
5318-007-025	SFR	2	1	0.00	1.00	\$104.09	727 GARFIELD AVE
5318-007-026	SFR	2	1	0.00	1.00	\$104.09	731 GARFIELD AVE
5318-007-027	SFR	3	1	0.00	1.00	\$78.92	624 MILAN AVE
5318-007-028	MFR	3	2	0.00	1.60	\$126.28	626 MILAN AVE
5318-007-029	MFR	3	2	0.00	1.60	\$126.28	632 MILAN AVE
5318-007-030	SFR	2	1	0.00	1.00	\$104.09	735 GARFIELD AVE
5318-007-031	SFR	2	1	0.00	1.00	\$104.09	741 GARFIELD AVE
5318-007-032	SFR	3	1	0.00	1.00	\$78.92	800 MILAN AVE
5318-007-034	SFR	3	1	0.00	1.00	\$78.92	804 MILAN AVE
5318-007-035	SFR	2	1	0.00	1.00	\$104.09	807 GARFIELD AVE
5318-007-036	SFR	2	1	0.00	1.00	\$104.09	809 GARFIELD AVE
5318-007-038	SFR	2	1	0.00	1.00	\$104.09	805 GARFIELD AVE
5318-008-012	SFR	3	1	0.00	1.00	\$78.92	2036 LE DROIT DR
5318-008-013	SFR	3	1	0.00	1.00	\$78.92	2032 LE DROIT DR
5318-008-014	SFR	3	1	0.00	1.00	\$78.92	2028 LE DROIT DR
5318-008-015	SFR	3	1	0.00	1.00	\$78.92	2024 LE DROIT DR
5318-008-016	SFR	3	1	0.00	1.00	\$78.92	2020 LE DROIT DR
5318-008-017	SFR	3	1	0.00	1.00	\$78.92	2016 LE DROIT DR
5318-008-018	SFR	3	1	0.00	1.00	\$78.92	2012 LE DROIT DR

<u>Formatted APN</u>	<u>Land Use</u>	<u>Zone</u>	<u>Units</u>	<u>Acres</u>	<u>EDUs</u>	<u>Assessment</u>	<u>Property Address</u>
5318-008-019	SFR	3	1	0.00	1.00	\$78.92	2008 LE DROIT DR
5318-008-020	SFR	3	1	0.00	1.00	\$78.92	2004 LE DROIT DR
5318-008-021	SFR	3	1	0.00	1.00	\$78.92	1104 MONTROSE AVE
5318-008-022	SFR	3	1	0.00	1.00	\$78.92	2001 LE DROIT DR
5318-008-023	SFR	3	1	0.00	1.00	\$78.92	2005 LE DROIT DR
5318-008-024	SFR	3	1	0.00	1.00	\$78.92	2009 LE DROIT DR
5318-008-025	SFR	3	1	0.00	1.00	\$78.92	2013 LE DROIT DR
5318-008-026	SFR	3	1	0.00	1.00	\$78.92	2017 LE DROIT DR
5318-008-027	SFR	3	1	0.00	1.00	\$78.92	2021 LE DROIT DR
5318-008-028	SFR	3	1	0.00	1.00	\$78.92	2025 LE DROIT DR
5318-008-029	SFR	3	1	0.00	1.00	\$78.92	2029 LE DROIT DR
5318-008-030	SFR	3	1	0.00	1.00	\$78.92	2033 LE DROIT DR
5318-008-031	SFR	3	1	0.00	1.00	\$78.92	2037 LE DROIT DR
5318-008-032	SFR	3	1	0.00	1.00	\$78.92	2041 LE DROIT DR
5318-008-033	SFR	3	1	0.00	1.00	\$78.92	2045 LE DROIT DR
5318-008-034	SFR	2	1	0.00	1.00	\$104.09	1129 GARFIELD AVE
5318-008-035	SFR	3	1	0.00	1.00	\$78.92	2058 MONTEREY RD
5318-008-036	SFR	3	1	0.00	1.00	\$78.92	2050 MONTEREY RD
5318-008-037	SFR	3	1	0.00	1.00	\$78.92	2044 MONTEREY RD
5318-008-038	SFR	3	1	0.00	1.00	\$78.92	2040 MONTEREY RD
5318-008-039	SFR	3	1	0.00	1.00	\$78.92	2034 MONTEREY RD
5318-008-040	SFR	3	1	0.00	1.00	\$78.92	2030 MONTEREY RD
5318-008-041	SFR	3	1	0.00	1.00	\$78.92	2024 MONTEREY RD
5318-008-042	SFR	3	1	0.00	1.00	\$78.92	2020 MONTEREY RD
5318-008-043	SFR	3	1	0.00	1.00	\$78.92	2018 MONTEREY RD
5318-008-044	SFR	3	1	0.00	1.00	\$78.92	2014 MONTEREY RD
5318-008-045	SFR	3	1	0.00	1.00	\$78.92	2010 MONTEREY RD
5318-008-046	SFR	3	1	0.00	1.00	\$78.92	1130 MONTROSE AVE
5318-008-047	SFR	3	1	0.00	1.00	\$78.92	2000 MONTEREY RD
5318-009-016	SFR	3	1	0.00	1.00	\$78.92	1926 MONTEREY RD
5318-009-017	SFR	3	1	0.00	1.00	\$78.92	1922 MONTEREY RD
5318-009-018	SFR	3	1	0.00	1.00	\$78.92	1918 MONTEREY RD
5318-009-019	SFR	3	1	0.00	1.00	\$78.92	1912 MONTEREY RD
5318-009-020	SFR	3	1	0.00	1.00	\$78.92	1910 MONTEREY RD
5318-009-021	SFR	3	1	0.00	1.00	\$78.92	1904 MONTEREY RD
5318-009-022	MFR	3	4	0.00	3.20	\$252.54	1900 MONTEREY RD
5318-009-023	SFR	3	1	0.00	1.00	\$78.92	1130 MILAN AVE
5318-009-024	SFR	3	1	0.00	1.00	\$78.92	1126 MILAN AVE
5318-009-025	SFR	3	1	0.00	1.00	\$78.92	1122 MILAN AVE
5318-009-026	SFR	3	1	0.00	1.00	\$78.92	1116 MILAN AVE
5318-009-027	SFR	3	1	0.00	1.00	\$78.92	1114 MILAN AVE
5318-009-028	SFR	3	1	0.00	1.00	\$78.92	1901 OXLEY ST
5318-009-029	SFR	3	1	0.00	1.00	\$78.92	1905 OXLEY ST
5318-009-030	SFR	3	1	0.00	1.00	\$78.92	1909 OXLEY ST
5318-009-031	MFR	3	2	0.00	1.60	\$126.28	1913 OXLEY ST
5318-009-032	SFR	3	1	0.00	1.00	\$78.92	1917 OXLEY ST
5318-009-033	SFR	3	1	0.00	1.00	\$78.92	1921 OXLEY ST
5318-009-034	MFR	3	2	0.00	1.60	\$126.28	1925 OXLEY ST
5318-009-035	SFR	3	1	0.00	1.00	\$78.92	1115 MONTROSE AVE
5318-009-036	SFR	3	1	0.00	1.00	\$78.92	1121 MONTROSE AVE
5318-009-037	SFR	3	1	0.00	1.00	\$78.92	1123 MONTROSE AVE
5318-009-038	MFR	3	3	0.00	2.40	\$189.40	1127 MONTROSE AVE
5318-010-018	SFR	3	1	0.00	1.00	\$78.92	1901 MISSION ST
5318-010-019	SFR	3	1	0.00	1.00	\$78.92	1010 MILAN AVE
5318-010-020	SFR	3	1	0.00	1.00	\$78.92	1907 MISSION ST
5318-010-021	SFR	3	1	0.00	1.00	\$78.92	1909 MISSION ST
5318-010-022	SFR	3	1	0.00	1.00	\$78.92	1915 MISSION ST
5318-010-023	MFR	3	2	0.00	1.60	\$126.28	1919 MISSION ST

<u>Formatted APN</u>	<u>Land Use</u>	<u>Zone</u>	<u>Units</u>	<u>Acres</u>	<u>EDUs</u>	<u>Assessment</u>	<u>Property Address</u>
5318-010-024	SFR	3	1	0.00	1.00	\$78.92	1923 MISSION ST
5318-010-025	MFR	3	2	0.00	1.60	\$126.28	1011 MONTROSE AVE
5318-010-026	SFR	3	1	0.00	1.00	\$78.92	1014 MILAN AVE
5318-010-027	SFR	3	1	0.00	1.00	\$78.92	1020 MILAN AVE
5318-010-028	SFR	3	1	0.00	1.00	\$78.92	1024 MILAN AVE
5318-010-029	MFR	3	2	0.00	1.60	\$126.28	1026 MILAN AVE
5318-010-030	SFR	3	1	0.00	1.00	\$78.92	1030 MILAN AVE
5318-010-031	MFR	3	2	0.00	1.60	\$126.28	1036 MILAN AVE
5318-010-032	MFR	3	2	0.00	1.60	\$126.28	1040 MILAN AVE
5318-010-033	SFR	3	1	0.00	1.00	\$78.92	1910 OXLEY ST
5318-010-034	MFR	3	2	0.00	1.60	\$126.28	1918 OXLEY ST
5318-010-035	SFR	3	1	0.00	1.00	\$78.92	1035 MONTROSE AVE
5318-010-036	SFR	3	1	0.00	1.00	\$78.92	1033 MONTROSE AVE
5318-010-037	SFR	3	1	0.00	1.00	\$78.92	1027 MONTROSE AVE
5318-010-038	SFR	3	1	0.00	1.00	\$78.92	1025 MONTROSE AVE
5318-010-039	SFR	3	1	0.00	1.00	\$78.92	1019 MONTROSE AVE
5318-010-040	SFR	3	1	0.00	1.00	\$78.92	1017 MONTROSE AVE
5318-010-041	SFR	2	1	0.00	1.00	\$104.09	2001 MISSION ST
5318-010-042	SFR	2	1	0.00	1.00	\$104.09	2007 MISSION ST
5318-010-043	SFR	2	1	0.00	1.00	\$104.09	2011 MISSION ST
5318-010-044	SFR	2	1	0.00	1.00	\$104.09	2015 MISSION ST
5318-010-045	SFR	2	1	0.00	1.00	\$104.09	1001 GARFIELD AVE
5318-010-046	SFR	2	1	0.00	1.00	\$104.09	1007 GARFIELD AVE
5318-010-047	SFR	2	1	0.00	1.00	\$104.09	1011 GARFIELD AVE
5318-010-048	SFR	2	1	0.00	1.00	\$104.09	1017 GARFIELD AVE
5318-010-049	SFR	2	1	0.00	1.00	\$104.09	1019 GARFIELD AVE
5318-010-050	MFR	2	5	0.00	4.00	\$416.36	1023 GARFIELD AVE
5318-010-051	SFR	2	1	0.00	1.00	\$104.09	1027 GARFIELD AVE
5318-010-052	MFR	2	2	0.00	1.60	\$166.55	1031 GARFIELD AVE
5318-010-053	SFR	2	1	0.00	1.00	\$104.09	1037 GARFIELD AVE
5318-010-054	SFR	2	1	0.00	1.00	\$104.09	1041 GARFIELD AVE
5318-010-055	SFR	3	1	0.00	1.00	\$78.92	2018 OXLEY ST
5318-010-056	SFR	3	1	0.00	1.00	\$78.92	2014 OXLEY ST
5318-010-057	SFR	3	1	0.00	1.00	\$78.92	2010 OXLEY ST
5318-010-058	SFR	3	1	0.00	1.00	\$78.92	2006 OXLEY ST
5318-010-059	MFR	3	2	0.00	1.60	\$126.28	2000 OXLEY ST
5318-010-061	MFR	3	2	0.00	1.60	\$126.28	1016 MONTROSE AVE
5318-010-062	SFR	3	1	0.00	1.00	\$78.92	1014 MONTROSE AVE
5318-010-063	SFR	3	1	0.00	1.00	\$78.92	1026 MONTROSE AVE
5318-010-064	SFR	3	1	0.00	1.00	\$78.92	1020 MONTROSE AVE
5318-011-001	SFR	3	1	0.00	1.00	\$78.92	828 MILAN AVE
5318-011-002	SFR	3	1	0.00	1.00	\$78.92	834 MILAN AVE
5318-011-003	SFR	3	1	0.00	1.00	\$78.92	838 MILAN AVE
5318-011-004	SFR	3	1	0.00	1.00	\$78.92	844 MILAN AVE
5318-011-005	SFR	2	1	0.00	1.00	\$104.09	1900 MISSION ST
5318-011-006	SFR	2	1	0.00	1.00	\$104.09	1906 MISSION ST
5318-011-007	SFR	2	1	0.00	1.00	\$104.09	1908 MISSION ST
5318-011-011	SFR	2	1	0.00	1.00	\$104.09	1920 MISSION ST
5318-011-012	MFR	2	2	0.00	1.60	\$166.55	1926 MISSION ST
5318-011-013	SFR	4	1	0.00	1.00	\$71.26	831 MONTROSE AVE
5318-011-014	SFR	4	1	0.00	1.00	\$71.26	825 MONTROSE AVE
5318-011-016	SFR	4	1	0.00	1.00	\$71.26	819 MONTROSE AVE
5318-011-017	SFR	4	1	0.00	1.00	\$71.26	815 MONTROSE AVE
5318-011-023	SFR	2	1	0.00	1.00	\$104.09	1916 MISSION ST
5318-011-024	SFR	2	1	0.00	1.00	\$104.09	1912 MISSION ST
5318-011-025	SFR	4	1	0.00	1.00	\$71.26	821 MONTROSE AVE
5318-011-026	SFR	3	1	0.00	1.00	\$78.92	808 MILAN AVE
5318-011-027	MFR	4	2	0.00	1.60	\$114.02	801 MONTROSE AVE

<u>Formatted APN</u>	<u>Land Use</u>	<u>Zone</u>	<u>Units</u>	<u>Acres</u>	<u>EDUs</u>	<u>Assessment</u>	<u>Property Address</u>
5318-011-028	MFR	4	2	0.00	1.60	\$114.02	803 MONTROSE AVE
5318-011-029	SFR	4	1	0.00	1.00	\$71.26	805 MONTROSE AVE
5318-011-030	SFR	4	1	0.00	1.00	\$71.26	811 MONTROSE AVE
5318-011-031	SFR	3	1	0.00	1.00	\$78.92	820 MILAN AVE
5318-011-032	SFR	3	1	0.00	1.00	\$78.92	816 MILAN AVE
5318-011-033	SFR	4	1	0.00	1.00	\$71.26	700 MONTROSE AVE
5318-011-034	SFR	2	1	0.00	1.00	\$104.09	815 GARFIELD AVE
5318-011-035	SFR	2	1	0.00	1.00	\$104.09	823 GARFIELD AVE
5318-011-036	SFR	4	1	0.00	1.00	\$71.26	800 MONTROSE AVE
5318-011-037	SFR	4	1	0.00	1.00	\$71.26	808 MONTROSE AVE
5318-011-038	SFR	2	1	0.00	1.00	\$104.09	833 GARFIELD AVE
5318-011-039	SFR	4	1	0.00	1.00	\$71.26	810 MONTROSE AVE
5318-011-040	SFR	4	1	0.00	1.00	\$71.26	818 MONTROSE AVE
5318-011-041	SFR	2	1	0.00	1.00	\$104.09	835 GARFIELD AVE
5318-011-042	SFR	2	1	0.00	1.00	\$104.09	839 GARFIELD AVE
5318-011-043	SFR	4	1	0.00	1.00	\$71.26	820 MONTROSE AVE
5318-011-044	SFR	2	1	0.00	1.00	\$104.09	843 GARFIELD AVE
5318-011-045	SFR	4	1	0.00	1.00	\$71.26	826 MONTROSE AVE
5318-011-046	SFR	2	1	0.00	1.00	\$104.09	847 GARFIELD AVE
5318-011-047	SFR	4	1	0.00	1.00	\$71.26	830 MONTROSE AVE
5318-011-048	MFR	2	2	0.00	1.60	\$166.55	2000 MISSION ST
5318-011-049	SFR	2	1	0.00	1.00	\$104.09	2008 MISSION ST
5318-011-050	SFR	2	1	0.00	1.00	\$104.09	2010 MISSION ST
5318-011-051	MFR	2	8	0.00	6.40	\$666.17	851 GARFIELD AVE
5318-012-001	MFR	3	2	0.00	1.60	\$126.28	1857 HOPE ST
5318-012-004	SFR	3	1	0.00	1.00	\$78.92	1851 HOPE ST
5318-012-005	SFR	3	1	0.00	1.00	\$78.92	811 MILAN AVE
5318-012-006	SFR	3	1	0.00	1.00	\$78.92	815 MILAN AVE
5318-012-007	SFR	3	1	0.00	1.00	\$78.92	817 MILAN AVE
5318-012-008	SFR	3	1	0.00	1.00	\$78.92	825 MILAN AVE
5318-012-009	SFR	3	1	0.00	1.00	\$78.92	831 MILAN AVE
5318-012-010	SFR	2	1	0.00	1.00	\$104.09	1858 MISSION ST
5318-012-011	SFR	2	1	0.00	1.00	\$104.09	1848 MISSION ST
5318-012-012	SFR	2	1	0.00	1.00	\$104.09	1846 MISSION ST
5318-012-013	SFR	2	1	0.00	1.00	\$104.09	1840 MISSION ST
5318-012-014	SFR	2	1	0.00	1.00	\$104.09	1836 MISSION ST
5318-012-015	SFR	3	1	0.00	1.00	\$78.92	804 STRATFORD AVE
5318-012-016	SFR	3	1	0.00	1.00	\$78.92	1845 HOPE ST
5318-012-017	SFR	3	1	0.00	1.00	\$78.92	810 STRATFORD AVE
5318-012-018	SFR	3	1	0.00	1.00	\$78.92	816 STRATFORD AVE
5318-012-019	SFR	3	1	0.00	1.00	\$78.92	820 STRATFORD AVE
5318-012-020	SFR	3	1	0.00	1.00	\$78.92	824 STRATFORD AVE
5318-012-021	SFR	3	1	0.00	1.00	\$78.92	828 STRATFORD AVE
5318-012-022	SFR	3	1	0.00	1.00	\$78.92	832 STRATFORD AVE
5318-012-023	SFR	3	1	0.00	1.00	\$78.92	836 STRATFORD AVE
5318-012-024	SFR	3	1	0.00	1.00	\$78.92	840 STRATFORD AVE
5318-012-025	SFR	3	1	0.00	1.00	\$78.92	839 MILAN AVE
5318-012-026	SFR	3	1	0.00	1.00	\$78.92	835 MILAN AVE
5318-012-027	SFR	3	1	0.00	1.00	\$78.92	833 MILAN AVE
5318-012-028	SFR	3	1	0.00	1.00	\$78.92	809 MILAN AVE
5318-013-025	MFR	2	2	0.00	1.60	\$166.55	1700 MONTEREY RD
5318-013-026	SFR	3	1	0.00	1.00	\$78.92	1140 BRENT AVE
5318-013-027	SFR	3	1	0.00	1.00	\$78.92	1138 BRENT AVE
5318-013-028	SFR	3	1	0.00	1.00	\$78.92	1128 BRENT AVE
5318-013-029	SFR	3	1	0.00	1.00	\$78.92	1124 BRENT AVE
5318-013-030	MFR	3	2	0.00	1.60	\$126.28	1120 BRENT AVE
5318-013-031	SFR	3	1	0.00	1.00	\$78.92	1118 BRENT AVE
5318-013-032	MFR	3	2	0.00	1.60	\$126.28	1116 BRENT AVE

<u>Formatted APN</u>	<u>Land Use</u>	<u>Zone</u>	<u>Units</u>	<u>Acres</u>	<u>EDUs</u>	<u>Assessment</u>	<u>Property Address</u>
5318-013-033	MFR	3	13	0.00	10.40	\$820.76	1701 OXLEY ST
5318-013-034	MFR	3	6	0.00	4.80	\$378.82	1711 OXLEY ST
5318-013-035	MFR	3	2	0.00	1.60	\$126.28	1713 OXLEY ST
5318-013-036	MFR	3	2	0.00	1.60	\$126.28	1714 MONTEREY RD
5318-013-037	C/I	3	0	0.17	1.00	\$78.92	1714 MONTEREY RD REAR
5318-013-038	MFR	3	14	0.00	11.20	\$883.90	1721 OXLEY ST
5318-013-039	MFR	3	4	0.00	3.20	\$252.54	1725 OXLEY ST
5318-013-040	MFR	3	5	0.00	4.00	\$315.68	1112 DONALDO CT
5318-013-041	MFR	3	10	0.00	8.00	\$631.36	1731 OXLEY ST
5318-013-042	SFR	3	1	0.00	1.00	\$78.92	1735 OXLEY ST
5318-013-043	SFR	3	1	0.00	1.00	\$78.92	1101 MARENGO AVE
5318-013-044	SFR	3	1	0.00	1.00	\$78.92	1105 MARENGO AVE
5318-013-045	SFR	3	1	0.00	1.00	\$78.92	1109 MARENGO AVE
5318-013-046	SFR	3	1	0.00	1.00	\$78.92	1113 MARENGO AVE
5318-013-047	SFR	3	1	0.00	1.00	\$78.92	1117 MARENGO AVE
5318-013-048	MFR	3	2	0.00	1.60	\$126.28	1716 MONTEREY RD
5318-013-049	SFR	3	1	0.00	1.00	\$78.92	1720 MONTEREY RD
5318-013-050	SFR	3	1	0.00	1.00	\$78.92	1724 MONTEREY RD
5318-013-051	SFR	3	1	0.00	1.00	\$78.92	1730 MONTEREY RD
5318-013-052	MFR	3	2	0.00	1.60	\$126.28	1732 MONTEREY RD
5318-013-053	MFR	3	2	0.00	1.60	\$126.28	1736 MONTEREY RD
5318-013-054	MFR	3	2	0.00	1.60	\$126.28	1740 MONTEREY RD
5318-013-055	MFR	3	2	0.00	1.60	\$126.28	1139 MARENGO AVE
5318-013-056	SFR	3	1	0.00	1.00	\$78.92	1131 MARENGO AVE
5318-013-057	SFR	3	1	0.00	1.00	\$78.92	1125 MARENGO AVE
5318-013-058	SFR	3	1	0.00	1.00	\$78.92	1121 MARENGO AVE
5318-013-059	MFR	3	2	0.00	1.60	\$126.28	1120 DONALDO CT
5318-013-060	MFR	3	2	0.00	1.60	\$126.28	1124 DONALDO CT
5318-013-061	MFR	3	2	0.00	1.60	\$126.28	1132 DONALDO CT
5318-013-062	SFR	3	1	0.00	1.00	\$78.92	1133 DONALDO CT
5318-013-063	SFR	3	1	0.00	1.00	\$78.92	1127 DONALDO CT
5318-013-064	SFR	3	1	0.00	1.00	\$78.92	1123 DONALDO CT
5318-014-001	C/I	1	0	0.18	1.06	\$102.65	820 FAIR OAKS AVE
5318-014-002	C/I	1	0	0.09	1.00	\$97.12	1610 MISSION ST
5318-014-003	C/I	1	0	0.19	1.12	\$108.87	818 FAIR OAKS AVE
5318-014-008	C/I	1	0	0.18	1.02	\$98.67	806 FAIR OAKS AVE
5318-014-009	C/I	1	0	0.21	1.22	\$118.49	800 FAIR OAKS AVE
5318-014-010	C/I	2	0	0.16	1.00	\$104.09	801 BRENT AVE
5318-014-011	MFR	2	3	0.00	2.40	\$249.81	805 BRENT AVE
5318-014-012	MFR	2	5	0.00	4.00	\$416.36	809 BRENT AVE #1
5318-014-013	C/I	2	0	0.18	1.02	\$105.76	817 BRENT AVE
5318-014-014	VAC	2	0	0.18	0.25	\$26.44	821 BRENT AVE
5318-014-018	MFR	2	4	0.00	3.20	\$333.09	831 BRENT AVE
5318-014-020	C/I	1	0	0.25	1.48	\$143.25	1616 MISSION ST
5318-014-022	MFR	2	3	0.00	2.40	\$249.81	820 BRENT AVE
5318-014-023	MFR	2	4	0.00	3.20	\$333.09	816 BRENT AVE
5318-014-026	SFR	3	1	0.00	1.00	\$78.92	1711 HOPE ST
5318-014-027	SFR	3	1	0.00	1.00	\$78.92	1715 HOPE ST
5318-014-028	MFR	3	2	0.00	1.60	\$126.28	1717 HOPE ST
5318-014-029	SFR	3	1	0.00	1.00	\$78.92	1721 HOPE ST
5318-014-030	MFR	3	2	0.00	1.60	\$126.28	1725 HOPE ST
5318-014-031	MFR	3	2	0.00	1.60	\$126.28	1729 HOPE ST
5318-014-032	MFR	3	2	0.00	1.60	\$126.28	1735 HOPE ST
5318-014-033	MFR	3	7	0.00	5.60	\$441.96	815 PARK AVE
5318-014-034	MFR	3	4	0.00	3.20	\$252.54	819 PARK AVE
5318-014-035	SFR	3	1	0.00	1.00	\$78.92	825 PARK AVE
5318-014-037	MFR	2	1	0.00	0.80	\$83.27	1700 MISSION ST 1
5318-014-038	MFR	2	1	0.00	0.80	\$83.27	1700 MISSION ST 2

<u>Formatted APN</u>	<u>Land Use</u>	<u>Zone</u>	<u>Units</u>	<u>Acres</u>	<u>EDUs</u>	<u>Assessment</u>	<u>Property Address</u>
5318-014-039	MFR	2	1	0.00	0.80	\$83.27	1700 MISSION ST 3
5318-014-040	MFR	2	1	0.00	0.80	\$83.27	1700 MISSION ST 4
5318-014-041	MFR	2	1	0.00	0.80	\$83.27	1700 MISSION ST 5
5318-014-042	MFR	2	1	0.00	0.80	\$83.27	1700 MISSION ST 6
5318-014-043	MFR	2	1	0.00	0.80	\$83.27	1700 MISSION ST 7
5318-014-044	MFR	2	1	0.00	0.80	\$83.27	1700 MISSION ST 8
5318-014-045	MFR	2	1	0.00	0.80	\$83.27	1700 MISSION ST 9
5318-014-046	MFR	2	1	0.00	0.80	\$83.27	1700 MISSION ST 10
5318-014-047	MFR	2	1	0.00	0.80	\$83.27	1700 MISSION ST 11
5318-014-048	MFR	2	1	0.00	0.80	\$83.27	1700 MISSION ST 12
5318-014-049	MFR	2	1	0.00	0.80	\$83.27	1700 MISSION ST 13
5318-014-050	MFR	2	1	0.00	0.80	\$83.27	1700 MISSION ST 14
5318-014-051	MFR	2	1	0.00	0.80	\$83.27	1700 MISSION ST 15
5318-014-052	MFR	2	1	0.00	0.80	\$83.27	1700 MISSION ST 16
5318-014-053	MFR	2	1	0.00	0.80	\$83.27	1700 MISSION ST 17
5318-014-054	MFR	2	1	0.00	0.80	\$83.27	1700 MISSION ST 18
5318-014-055	MFR	2	1	0.00	0.80	\$83.27	1700 MISSION ST 19
5318-014-056	MFR	2	1	0.00	0.80	\$83.27	1700 MISSION ST 20
5318-014-057	MFR	2	1	0.00	0.80	\$83.27	1700 MISSION ST 21
5318-014-058	MFR	2	1	0.00	0.80	\$83.27	1700 MISSION ST 22
5318-014-059	MFR	2	1	0.00	0.80	\$83.27	1700 MISSION ST 23
5318-014-060	MFR	2	1	0.00	0.80	\$83.27	1700 MISSION ST 24
5318-014-061	MFR	2	1	0.00	0.80	\$83.27	1720 MISSION ST 2
5318-014-062	MFR	2	1	0.00	0.80	\$83.27	1720 MISSION ST 26
5318-014-063	MFR	2	1	0.00	0.80	\$83.27	1720 MISSION ST 4
5318-014-064	MFR	2	1	0.00	0.80	\$83.27	1720 MISSION ST 3
5318-014-065	MFR	2	1	0.00	0.80	\$83.27	1720 MISSION ST 6
5318-014-066	MFR	2	1	0.00	0.80	\$83.27	1720 MISSION ST 5
5318-014-067	MFR	2	1	0.00	0.80	\$83.27	1720 MISSION ST 8
5318-014-068	MFR	2	1	0.00	0.80	\$83.27	1720 MISSION ST 7
5318-014-069	MFR	2	1	0.00	0.80	\$83.27	1720 MISSION ST 10
5318-014-070	MFR	2	1	0.00	0.80	\$83.27	1720 MISSION ST 9
5318-014-071	MFR	2	1	0.00	0.80	\$83.27	1720 MISSION ST 12
5318-014-072	MFR	2	1	0.00	0.80	\$83.27	1720 MISSION ST 11
5318-014-073	MFR	2	1	0.00	0.80	\$83.27	1720 MISSION ST 14
5318-014-074	MFR	2	1	0.00	0.80	\$83.27	1720 MISSION ST 13
5318-014-075	MFR	2	1	0.00	0.80	\$83.27	1720 MISSION ST 16
5318-014-076	MFR	2	1	0.00	0.80	\$83.27	1720 MISSION ST 15
5318-014-077	MFR	2	1	0.00	0.80	\$83.27	1720 MISSION ST 18
5318-014-078	MFR	2	1	0.00	0.80	\$83.27	1720 MISSION ST 17
5318-014-079	MFR	2	1	0.00	0.80	\$83.27	1720 MISSION ST 43
5318-014-080	MFR	2	1	0.00	0.80	\$83.27	1720 MISSION ST 19
5318-014-081	MFR	2	1	0.00	0.80	\$83.27	1720 MISSION ST 45
5318-014-082	MFR	2	1	0.00	0.80	\$83.27	1720 MISSION ST 21
5318-014-083	MFR	2	1	0.00	0.80	\$83.27	1720 MISSION ST 24
5318-014-084	MFR	2	1	0.00	0.80	\$83.27	1720 MISSION ST 23
5318-014-086	MFR	2	1	0.00	0.80	\$83.27	1705 HOPE ST 1
5318-014-087	MFR	2	1	0.00	0.80	\$83.27	1705 HOPE ST 2
5318-014-088	MFR	2	1	0.00	0.80	\$83.27	1705 HOPE ST 3
5318-014-089	MFR	2	1	0.00	0.80	\$83.27	1705 HOPE ST 4
5318-014-090	MFR	2	1	0.00	0.80	\$83.27	1705 HOPE ST 5
5318-014-091	MFR	2	1	0.00	0.80	\$83.27	1705 HOPE ST 6
5318-014-092	MFR	2	1	0.00	0.80	\$83.27	1705 HOPE ST 7
5318-014-093	MFR	2	1	0.00	0.80	\$83.27	1705 HOPE ST 8
5318-014-094	MFR	2	2	0.00	1.60	\$166.55	812 BRENT AVE
5318-014-095	C/I	1	0	0.18	1.02	\$98.67	810 FAIR OAKS AVE
5318-014-096	C/I	1	0	0.18	1.02	\$98.67	814 FAIR OAKS AVE
5318-014-097	SFR	2	1	0.00	1.00	\$104.09	825 BRENT AVE

<u>Formatted APN</u>	<u>Land Use</u>	<u>Zone</u>	<u>Units</u>	<u>Acres</u>	<u>EDUs</u>	<u>Assessment</u>	<u>Property Address</u>
5318-015-001	C/I	1	0	0.19	1.12	\$108.87	1020 FAIR OAKS AVE
5318-015-002	C/I	1	0	0.18	1.02	\$98.67	1016 FAIR OAKS AVE A
5318-015-003	C/I	1	0	0.09	1.00	\$97.12	1014 FAIR OAKS AVE
5318-015-004	C/I	1	0	0.27	1.54	\$149.47	1008 FAIR OAKS AVE
5318-015-005	C/I	1	0	0.18	1.02	\$98.67	1000 FAIR OAKS AVE
5318-015-006	C/I	1	0	0.21	1.22	\$118.49	1000 FAIR OAKS AVE
5318-015-007	C/I	3	0	0.19	1.12	\$88.47	1001 BRENT AVE
5318-015-008	C/I	3	0	0.19	1.12	\$88.47	1005 BRENT AVE
5318-015-009	C/I	3	0	0.18	1.03	\$81.13	1009 BRENT AVE
5318-015-010	SFR	3	1	0.00	1.00	\$78.92	1015 BRENT AVE
5318-015-011	SFR	3	1	0.00	1.00	\$78.92	1017 BRENT AVE
5318-015-012	MFR	3	2	0.00	1.60	\$126.28	1612 OXLEY ST
5318-015-013	MFR	3	2	0.00	1.60	\$126.28	1021 BRENT AVE
5318-015-017	C/I	1	0	0.62	3.58	\$347.50	900 FAIR OAKS AVE
5318-015-018	MFR	3	4	0.00	3.20	\$252.54	1036 BRENT AVE
5318-015-019	MFR	3	2	0.00	1.60	\$126.28	1030 BRENT AVE
5318-015-020	SFR	3	1	0.00	1.00	\$78.92	1033 PARK AVE
5318-015-023	MFR	3	2	0.00	1.60	\$126.28	1018 BRENT AVE
5318-015-024	MFR	3	2	0.00	1.60	\$126.28	1012 BRENT AVE
5318-015-025	MFR	2	3	0.00	2.40	\$249.81	1701 MISSION ST
5318-015-026	SFR	2	1	0.00	1.00	\$104.09	1705 MISSION ST
5318-015-027	SFR	2	1	0.00	1.00	\$104.09	1711 MISSION ST
5318-015-028	SFR	2	1	0.00	1.00	\$104.09	1715 MISSION ST
5318-015-029	SFR	2	1	0.00	1.00	\$104.09	1717 MISSION ST
5318-015-030	SFR	2	1	0.00	1.00	\$104.09	1721 MISSION ST
5318-015-031	SFR	3	1	0.00	1.00	\$78.92	1011 PARK AVE
5318-015-032	SFR	3	1	0.00	1.00	\$78.92	1015 PARK AVE
5318-015-033	SFR	3	1	0.00	1.00	\$78.92	1021 PARK AVE
5318-015-034	SFR	3	1	0.00	1.00	\$78.92	1023 PARK AVE
5318-015-035	MFR	3	2	0.00	1.60	\$126.28	1029 PARK AVE
5318-015-036	C/I	1	0	0.85	4.95	\$481.13	900 FAIR OAKS AVE
5318-015-037	SFR	3	1	0.00	1.00	\$78.92	1026 BRENT AVE
5318-015-038	SFR	3	1	0.00	1.00	\$78.92	1022 BRENT AVE
5318-016-019	C/I	1	0	0.26	1.52	\$147.82	1138 N FAIR OAKS AVE
5318-016-021	C/I	1	0	0.01	1.00	\$97.12	1134 FAIR OAKS AVE
5318-016-022	C/I	1	0	0.01	1.00	\$97.12	1132 FAIR OAKS AVE
5318-016-023	C/I	1	0	0.43	2.49	\$242.02	1118 FAIR OAKS AVE
5318-016-024	C/I	1	0	0.17	1.00	\$97.12	1114 FAIR OAKS AVE
5318-016-025	C/I	1	0	0.17	1.00	\$97.12	1112 FAIR OAKS AVE
5318-016-026	C/I	1	0	0.17	1.00	\$97.12	1108 FAIR OAKS AVE
5318-016-027	C/I	1	0	0.35	2.03	\$197.44	1100 FAIR OAKS AVE
5318-016-028	MFR	3	2	0.00	1.60	\$126.28	1617 OXLEY ST
5318-016-029	SFR	3	1	0.00	1.00	\$78.92	1107 BRENT AVE
5318-016-030	SFR	3	1	0.00	1.00	\$78.92	1109 BRENT AVE
5318-016-031	SFR	3	1	0.00	1.00	\$78.92	1115 BRENT AVE
5318-016-032	SFR	3	1	0.00	1.00	\$78.92	1119 BRENT AVE
5318-016-033	SFR	3	1	0.00	1.00	\$78.92	1123 BRENT AVE
5318-016-034	SFR	3	1	0.00	1.00	\$78.92	1125 BRENT AVE
5318-016-035	MFR	3	2	0.00	1.60	\$126.28	1129 BRENT AVE
5318-016-036	SFR	3	1	0.00	1.00	\$78.92	1135 BRENT AVE
5318-016-037	SFR	3	1	0.00	1.00	\$78.92	1137 BRENT AVE
5318-016-038	C/I	1	0	0.08	1.00	\$97.12	1130 N FAIR OAKS AVE
5318-016-039	C/I	1	0	0.08	1.00	\$97.12	1128 FAIR OAKS AVE
5318-017-001	SFR	2	1	0.00	1.00	\$104.09	1735 MISSION ST
5318-017-002	SFR	2	1	0.00	1.00	\$104.09	1737 MISSION ST
5318-017-003	MFR	2	2	0.00	1.60	\$166.55	1741 MISSION ST
5318-017-004	SFR	3	1	0.00	1.00	\$78.92	1740 VIRGINIA PL
5318-017-005	SFR	3	1	0.00	1.00	\$78.92	1738 VIRGINIA PL

<u>Formatted APN</u>	<u>Land Use</u>	<u>Zone</u>	<u>Units</u>	<u>Acres</u>	<u>EDUs</u>	<u>Assessment</u>	<u>Property Address</u>
5318-017-006	SFR	3	1	0.00	1.00	\$78.92	1732 VIRGINIA PL
5318-017-007	SFR	3	1	0.00	1.00	\$78.92	1728 VIRGINIA PL
5318-017-008	SFR	3	1	0.00	1.00	\$78.92	1725 VIRGINIA PL
5318-017-009	SFR	3	1	0.00	1.00	\$78.92	1729 VIRGINIA PL
5318-017-010	SFR	3	1	0.00	1.00	\$78.92	1733 VIRGINIA PL
5318-017-011	SFR	3	1	0.00	1.00	\$78.92	1737 VIRGINIA PL
5318-017-012	SFR	3	1	0.00	1.00	\$78.92	1743 VIRGINIA PL
5318-017-013	SFR	3	1	0.00	1.00	\$78.92	1742 OXLEY ST
5318-017-014	SFR	3	1	0.00	1.00	\$78.92	1734 OXLEY ST
5318-017-015	MFR	3	2	0.00	1.60	\$126.28	1730 OXLEY ST
5318-017-016	SFR	3	1	0.00	1.00	\$78.92	1728 OXLEY ST
5318-017-017	SFR	3	1	0.00	1.00	\$78.92	1724 OXLEY ST
5318-017-018	SFR	3	1	0.00	1.00	\$78.92	1720 OXLEY ST
5318-017-019	SFR	3	1	0.00	1.00	\$78.92	1039 STRATFORD AVE
5318-017-020	MFR	3	2	0.00	1.60	\$126.28	1035 STRATFORD AVE
5318-017-021	SFR	3	1	0.00	1.00	\$78.92	1031 STRATFORD AVE
5318-017-022	MFR	3	2	0.00	1.60	\$126.28	1025 STRATFORD AVE
5318-017-023	MFR	3	2	0.00	1.60	\$126.28	1019 STRATFORD AVE
5318-017-024	SFR	3	1	0.00	1.00	\$78.92	1017 STRATFORD AVE
5318-017-025	MFR	3	2	0.00	1.60	\$126.28	1015 STRATFORD AVE
5318-017-026	SFR	3	1	0.00	1.00	\$78.92	1011 STRATFORD AVE
5318-017-027	SFR	3	1	0.00	1.00	\$78.92	1006 MARENGO AVE
5318-017-028	SFR	3	1	0.00	1.00	\$78.92	1005 STRATFORD AVE
5318-017-029	SFR	2	1	0.00	1.00	\$104.09	1001 STRATFORD AVE
5318-018-001	MFR	3	8	0.00	6.40	\$505.08	1800 MONTEREY RD
5318-018-002	MFR	3	2	0.00	1.60	\$126.28	1133 STRATFORD AVE
5318-018-003	SFR	3	1	0.00	1.00	\$78.92	1129 STRATFORD AVE
5318-018-004	SFR	3	1	0.00	1.00	\$78.92	1125 STRATFORD AVE
5318-018-005	SFR	3	1	0.00	1.00	\$78.92	1123 STRATFORD AVE
5318-018-006	SFR	3	1	0.00	1.00	\$78.92	1119 STRATFORD AVE
5318-018-007	SFR	3	1	0.00	1.00	\$78.92	1115 STRATFORD AVE
5318-018-008	MFR	3	2	0.00	1.60	\$126.28	1111 STRATFORD AVE
5318-018-009	SFR	3	1	0.00	1.00	\$78.92	1105 STRATFORD AVE
5318-018-010	SFR	3	1	0.00	1.00	\$78.92	1801 OXLEY ST
5318-018-011	SFR	3	1	0.00	1.00	\$78.92	1101 STRATFORD AVE
5318-018-023	SFR	3	1	0.00	1.00	\$78.92	1102 STRATFORD AVE
5318-018-024	SFR	3	1	0.00	1.00	\$78.92	1106 STRATFORD AVE
5318-018-025	SFR	3	1	0.00	1.00	\$78.92	1110 STRATFORD AVE
5318-018-026	SFR	3	1	0.00	1.00	\$78.92	1114 STRATFORD AVE
5318-018-027	SFR	3	1	0.00	1.00	\$78.92	1118 STRATFORD AVE
5318-018-028	SFR	3	1	0.00	1.00	\$78.92	1122 STRATFORD AVE
5318-018-029	SFR	3	1	0.00	1.00	\$78.92	1126 STRATFORD AVE
5318-018-030	SFR	3	1	0.00	1.00	\$78.92	1132 STRATFORD AVE
5318-018-031	SFR	3	1	0.00	1.00	\$78.92	1136 STRATFORD AVE
5318-018-034	SFR	3	1	0.00	1.00	\$78.92	1140 STRATFORD AVE
5318-018-035	SFR	3	1	0.00	1.00	\$78.92	1852 MONTEREY RD
5318-018-036	SFR	3	1	0.00	1.00	\$78.92	1850 MONTEREY RD
5318-018-037	SFR	3	1	0.00	1.00	\$78.92	1848 MONTEREY RD
5318-018-038	SFR	3	1	0.00	1.00	\$78.92	1844 MONTEREY RD
5318-018-039	SFR	3	1	0.00	1.00	\$78.92	1840 MONTEREY RD
5318-018-040	SFR	3	1	0.00	1.00	\$78.92	1836 MONTEREY RD
5318-018-041	SFR	3	1	0.00	1.00	\$78.92	1832 MONTEREY RD
5318-018-042	SFR	3	1	0.00	1.00	\$78.92	1127 MILAN AVE
5318-018-043	MFR	3	2	0.00	1.60	\$126.28	1123 MILAN AVE
5318-018-044	SFR	3	1	0.00	1.00	\$78.92	1121 MILAN AVE
5318-018-045	SFR	3	1	0.00	1.00	\$78.92	1117 MILAN AVE
5318-018-047	MFR	3	2	0.00	1.60	\$126.28	1851 OXLEY ST
5318-018-048	MFR	3	2	0.00	1.60	\$126.28	1845 OXLEY ST

<u>Formatted APN</u>	<u>Land Use</u>	<u>Zone</u>	<u>Units</u>	<u>Acres</u>	<u>EDUs</u>	<u>Assessment</u>	<u>Property Address</u>
5318-018-049	SFR	4	1	0.00	1.00	\$71.26	1114 AVON PL
5318-018-050	SFR	3	1	0.00	1.00	\$78.92	1841 OXLEY ST
5318-018-051	SFR	4	1	0.00	1.00	\$71.26	1101 AVON PL
5318-018-052	SFR	4	1	0.00	1.00	\$71.26	1105 AVON PL
5318-018-053	SFR	4	1	0.00	1.00	\$71.26	1109 AVON PL
5318-018-054	SFR	4	1	0.00	1.00	\$71.26	1115 AVON PL
5318-018-055	SFR	4	1	0.00	1.00	\$71.26	1117 AVON PL
5318-018-056	SFR	4	1	0.00	1.00	\$71.26	1121 AVON PL
5318-018-057	SFR	4	1	0.00	1.00	\$71.26	1125 AVON PL
5318-018-058	SFR	4	1	0.00	1.00	\$71.26	1126 AVON PL
5318-018-059	SFR	4	1	0.00	1.00	\$71.26	1122 AVON PL
5318-018-060	SFR	4	1	0.00	1.00	\$71.26	1118 AVON PL
5318-018-061	SFR	4	1	0.00	1.00	\$71.26	1116 AVON PL
5318-018-062	SFR	3	1	0.00	1.00	\$78.92	1105 MILAN AVE
5318-018-063	MFR	3	2	0.00	1.60	\$126.28	1109 MILAN AVE
5318-019-001	SFR	2	1	0.00	1.00	\$104.09	1861 MISSION ST
5318-019-002	SFR	2	1	0.00	1.00	\$104.09	1857 MISSION ST
5318-019-003	SFR	2	1	0.00	1.00	\$104.09	1853 MISSION ST
5318-019-004	SFR	2	1	0.00	1.00	\$104.09	1847 MISSION ST
5318-019-005	MFR	2	2	0.00	1.60	\$166.55	1835 MISSION ST
5318-019-006	SFR	3	1	0.00	1.00	\$78.92	1005 AVON PL
5318-019-007	SFR	3	1	0.00	1.00	\$78.92	1007 AVON PL
5318-019-008	SFR	3	1	0.00	1.00	\$78.92	1015 AVON PL
5318-019-009	SFR	3	1	0.00	1.00	\$78.92	1017 AVON PL
5318-019-010	SFR	3	1	0.00	1.00	\$78.92	1021 AVON PL
5318-019-011	SFR	3	1	0.00	1.00	\$78.92	1025 AVON PL
5318-019-012	SFR	3	1	0.00	1.00	\$78.92	1029 AVON PL
5318-019-013	SFR	3	1	0.00	1.00	\$78.92	1033 AVON PL
5318-019-014	SFR	3	1	0.00	1.00	\$78.92	1832 OXLEY ST
5318-019-015	SFR	3	1	0.00	1.00	\$78.92	1041 AVON PL
5318-019-016	SFR	3	1	0.00	1.00	\$78.92	1842 OXLEY ST
5318-019-017	SFR	3	1	0.00	1.00	\$78.92	1848 OXLEY ST
5318-019-018	SFR	3	1	0.00	1.00	\$78.92	1852 OXLEY ST
5318-019-019	MFR	3	2	0.00	1.60	\$126.28	1035 MILAN AVE
5318-019-020	SFR	3	1	0.00	1.00	\$78.92	1015 MILAN AVE
5318-019-021	SFR	3	1	0.00	1.00	\$78.92	1013 MILAN AVE
5318-019-022	SFR	3	1	0.00	1.00	\$78.92	1014 AVON PL
5318-019-023	SFR	3	1	0.00	1.00	\$78.92	1018 AVON PL
5318-019-024	SFR	3	1	0.00	1.00	\$78.92	1020 AVON PL
5318-019-025	SFR	3	1	0.00	1.00	\$78.92	1024 AVON PL
5318-019-026	SFR	3	1	0.00	1.00	\$78.92	1023 MILAN AVE
5318-019-027	SFR	3	1	0.00	1.00	\$78.92	1025 MILAN AVE
5318-019-028	SFR	3	1	0.00	1.00	\$78.92	1027 MILAN AVE
5318-019-029	SFR	2	1	0.00	1.00	\$104.09	1000 STRATFORD AVE
5318-019-030	SFR	3	1	0.00	1.00	\$78.92	1004 STRATFORD AVE
5318-019-031	SFR	3	1	0.00	1.00	\$78.92	1010 STRATFORD AVE
5318-019-032	SFR	3	1	0.00	1.00	\$78.92	1014 STRATFORD AVE
5318-019-033	SFR	3	1	0.00	1.00	\$78.92	1016 STRATFORD AVE
5318-019-034	SFR	3	1	0.00	1.00	\$78.92	1020 STRATFORD AVE
5318-019-035	SFR	3	1	0.00	1.00	\$78.92	1024 STRATFORD AVE
5318-019-036	SFR	3	1	0.00	1.00	\$78.92	1030 STRATFORD AVE
5318-019-037	SFR	3	1	0.00	1.00	\$78.92	1034 STRATFORD AVE
5318-019-038	SFR	3	1	0.00	1.00	\$78.92	1040 STRATFORD AVE
5319-002-004	MFR	1	3	0.00	2.40	\$233.08	1409 MONTEREY RD
5319-002-005	MFR	1	4	0.00	3.20	\$310.78	1415 MONTEREY RD
5319-002-006	MFR	1	9	0.00	7.20	\$699.26	1419 MONTEREY RD
5319-002-007	SFR	1	1	0.00	1.00	\$97.12	1427 MONTEREY RD
5319-002-008	MFR	1	4	0.00	3.20	\$310.78	1429 MONTEREY RD

<u>Formatted APN</u>	<u>Land Use</u>	<u>Zone</u>	<u>Units</u>	<u>Acres</u>	<u>EDUs</u>	<u>Assessment</u>	<u>Property Address</u>
5319-002-017	MFR	3	6	0.00	4.80	\$378.82	1428 LYNDON ST
5319-002-018	MFR	3	2	0.00	1.60	\$126.28	1422 LYNDON ST
5319-002-019	SFR	3	1	0.00	1.00	\$78.92	1420 LYNDON ST
5319-002-020	MFR	3	3	0.00	2.40	\$189.40	1416 LYNDON ST
5319-002-021	MFR	3	4	0.00	3.20	\$252.54	1412 LYNDON ST
5319-002-026	MFR	3	2	0.00	1.60	\$126.28	1224 FREMONT AVE
5319-002-027	MFR	3	2	0.00	1.60	\$126.28	1220 FREMONT AVE
5319-002-028	MFR	3	5	0.00	4.00	\$315.68	1216 FREMONT AVE
5319-002-032	MFR	1	5	0.00	4.00	\$388.48	1401 MONTEREY RD
5319-002-033	MFR	1	6	0.00	4.80	\$466.18	1405 MONTEREY RD
5319-002-034	C/I	1	0	2.67	8.23	\$798.90	1213 N FAIR OAKS AVE
5319-003-001	MFR	3	8	0.00	6.40	\$505.08	1300 FREMONT AVE
5319-003-002	SFR	3	1	0.00	1.00	\$78.92	1308 FREMONT AVE
5319-003-003	MFR	3	3	0.00	2.40	\$189.40	1407 LYNDON ST
5319-003-005	MFR	3	2	0.00	1.60	\$126.28	1419 LYNDON ST
5319-003-006	MFR	3	3	0.00	2.40	\$189.40	1421 LYNDON ST
5319-003-009	MFR	3	2	0.00	1.60	\$126.28	1429 LYNDON ST
5319-003-015	MFR	3	3	0.00	2.40	\$189.40	1504 BANK ST
5319-003-016	SFR	3	1	0.00	1.00	\$78.92	1502 BANK ST
5319-003-019	MFR	3	6	0.00	4.80	\$378.82	1422 BANK ST
5319-003-020	MFR	3	6	0.00	4.80	\$378.82	1418 BANK ST
5319-003-022	SFR	3	1	0.00	1.00	\$78.92	1324 FREMONT AVE
5319-003-023	MFR	3	2	0.00	1.60	\$126.28	1320 FREMONT AVE
5319-003-024	SFR	3	1	0.00	1.00	\$78.92	1314 FREMONT AVE
5319-003-029	C/I	1	0	0.89	5.14	\$499.20	1315 FAIR OAKS AVE
5319-003-030	MFR	3	3	0.00	2.40	\$189.40	1430 BANK ST
5319-003-032	C/I	1	0	0.89	5.16	\$500.95	1305 FAIR OAKS AVE
5319-003-034	MFR	3	1	0.00	0.80	\$63.14	1425 LYNDON ST A
5319-003-035	MFR	3	1	0.00	0.80	\$63.14	1425 LYNDON ST B
5319-003-036	MFR	3	1	0.00	0.80	\$63.14	1425 LYNDON ST C
5319-003-037	MFR	3	1	0.00	0.80	\$63.14	1425 LYNDON ST D
5319-003-038	MFR	3	1	0.00	0.80	\$63.14	1425 LYNDON ST E
5319-003-039	MFR	3	1	0.00	0.80	\$63.14	1427 LYNDON ST E
5319-003-040	MFR	3	1	0.00	0.80	\$63.14	1427 LYNDON ST D
5319-003-041	MFR	3	1	0.00	0.80	\$63.14	1427 LYNDON ST C
5319-003-042	MFR	3	1	0.00	0.80	\$63.14	1427 LYNDON ST B
5319-003-043	MFR	3	1	0.00	0.80	\$63.14	1427 LYNDON ST A
5319-003-045	MFR	3	1	0.00	0.80	\$63.14	1410 BANK ST A
5319-003-046	MFR	3	1	0.00	0.80	\$63.14	1410 BANK ST B
5319-003-047	MFR	3	1	0.00	0.80	\$63.14	1412 BANK ST C
5319-003-049	MFR	3	1	0.00	0.80	\$63.14	1413 LYNDON ST A
5319-003-050	MFR	3	1	0.00	0.80	\$63.14	1413 LYNDON ST B
5319-003-051	MFR	3	1	0.00	0.80	\$63.14	1413 LYNDON ST C
5319-003-053	MFR	3	1	0.00	0.80	\$63.14	1426 BANK ST UNIT 1
5319-003-054	MFR	3	1	0.00	0.80	\$63.14	1426 BANK ST UNIT 2
5319-003-055	MFR	3	1	0.00	0.80	\$63.14	1426 BANK ST UNIT 3
5319-004-001	C/I	3	0	0.18	1.06	\$83.89	1424 FREMONT AVE
5319-004-002	SFR	3	1	0.00	1.00	\$78.92	1418 FREMONT AVE
5319-004-003	MFR	3	4	0.00	3.20	\$252.54	1414 FREMONT AVE
5319-004-004	MFR	3	2	0.00	1.60	\$126.28	1412 FREMONT AVE
5319-004-005	SFR	3	1	0.00	1.00	\$78.92	1408 FREMONT AVE
5319-004-006	MFR	3	12	0.00	9.60	\$757.64	1400 FREMONT AVE
5319-004-007	MFR	3	12	0.00	9.60	\$757.64	1415 BANK ST
5319-004-008	MFR	3	5	0.00	4.00	\$315.68	1425 BANK ST
5319-004-009	MFR	3	3	0.00	2.40	\$189.40	1429 BANK ST
5319-004-010	MFR	3	6	0.00	4.80	\$378.82	1437 BANK ST
5319-004-011	SFR	3	1	0.00	1.00	\$78.92	1512 ROLLIN ST
5319-004-012	MFR	3	2	0.00	1.60	\$126.28	1510 ROLLIN ST

<u>Formatted APN</u>	<u>Land Use</u>	<u>Zone</u>	<u>Units</u>	<u>Acres</u>	<u>EDUs</u>	<u>Assessment</u>	<u>Property Address</u>
5319-004-013	MFR	3	3	0.00	2.40	\$189.40	1506 ROLLIN ST
5319-004-014	SFR	3	1	0.00	1.00	\$78.92	1500 ROLLIN ST
5319-004-015	MFR	3	2	0.00	1.60	\$126.28	1428 ROLLIN ST
5319-004-016	MFR	3	2	0.00	1.60	\$126.28	1426 ROLLIN ST
5319-004-017	MFR	3	2	0.00	1.60	\$126.28	1420 ROLLIN ST
5319-004-018	MFR	3	2	0.00	1.60	\$126.28	1416 ROLLIN ST
5319-004-019	MFR	3	2	0.00	1.60	\$126.28	1412 ROLLIN ST
5319-004-020	C/I	1	0	0.15	1.00	\$97.12	1401 FAIR OAKS AVE
5319-004-021	SFR	1	1	0.00	1.00	\$97.12	1407 FAIR OAKS AVE
5319-004-022	MFR	1	5	0.00	4.00	\$388.48	1411 FAIR OAKS AVE
5319-004-023	MFR	3	3	0.00	2.40	\$189.40	1515 BANK ST
5319-004-024	MFR	3	4	0.00	3.20	\$252.54	1511 BANK ST
5319-004-025	MFR	3	7	0.00	5.60	\$441.96	1507 BANK ST
5319-004-035	MFR	1	2	0.00	1.60	\$155.40	1415 FAIR OAKS AVE
5319-004-036	MFR	1	2	0.00	1.60	\$155.40	1421 FAIR OAKS AVE
5319-004-037	MFR	1	2	0.00	1.60	\$155.40	1425 FAIR OAKS AVE
5319-004-039	MFR	3	1	0.00	0.80	\$63.14	1501 BANK ST A
5319-004-040	MFR	3	1	0.00	0.80	\$63.14	1501 BANK ST B
5319-004-041	MFR	3	1	0.00	0.80	\$63.14	1503 BANK ST A
5319-004-042	MFR	3	1	0.00	0.80	\$63.14	1503 BANK ST B
5319-005-001	MFR	3	8	0.00	6.40	\$505.08	1401 ROLLIN ST
5319-005-008	MFR	3	3	0.00	2.40	\$189.40	1416 OAK ST
5319-005-009	MFR	3	8	0.00	6.40	\$505.08	1420 OAK ST
5319-005-010	MFR	3	4	0.00	3.20	\$252.54	1428 OAK ST
5319-005-014	MFR	3	2	0.00	1.60	\$126.28	1421 ROLLIN ST
5319-005-015	MFR	3	2	0.00	1.60	\$126.28	1425 ROLLIN ST
5319-005-016	MFR	3	2	0.00	1.60	\$126.28	1429 ROLLIN ST
5319-005-017	SFR	3	1	0.00	1.00	\$78.92	1501 ROLLIN ST
5319-005-018	MFR	3	2	0.00	1.60	\$126.28	1507 ROLLIN ST
5319-005-019	MFR	3	6	0.00	4.80	\$378.82	1506 OAK ST
5319-005-020	SFR	3	1	0.00	1.00	\$78.92	1502 OAK ST
5319-005-021	MFR	1	12	0.00	9.60	\$932.36	1505 FAIR OAKS AVE
5319-005-022	MFR	1	16	0.00	12.80	\$1,243.14	1509 FAIR OAKS AVE
5319-005-023	C/I	1	0	0.38	2.22	\$215.99	1517 FAIR OAKS AVE
5319-005-024	C/I	1	0	0.26	1.53	\$148.40	1525 FAIR OAKS AVE
5319-005-025	SFR	3	1	0.00	1.00	\$78.92	1512 OAK ST
5319-005-027	MFR	1	2	0.00	1.60	\$155.40	1417 ROLLIN ST
5319-005-028	C/I	3	0	1.33	6.29	\$496.41	1524 FREMONT AVE
5319-006-005	MFR	1	4	0.00	3.20	\$310.78	1615 FAIR OAKS AVE
5319-006-007	SFR	3	1	0.00	1.00	\$78.92	1505 OAK ST
5319-006-008	SFR	3	1	0.00	1.00	\$78.92	1501 OAK ST
5319-006-010	SFR	3	1	0.00	1.00	\$78.92	1431 OAK ST
5319-006-011	SFR	3	1	0.00	1.00	\$78.92	1424 LAUREL ST
5319-006-012	MFR	3	3	0.00	2.40	\$189.40	1425 OAK ST
5319-006-013	SFR	3	1	0.00	1.00	\$78.92	1420 LAUREL ST
5319-006-014	SFR	3	1	0.00	1.00	\$78.92	1414 LAUREL ST
5319-006-015	SFR	3	1	0.00	1.00	\$78.92	1411 OAK ST
5319-006-016	SFR	3	1	0.00	1.00	\$78.92	1408 LAUREL ST
5319-006-017	SFR	3	1	0.00	1.00	\$78.92	1404 LAUREL ST
5319-006-018	MFR	3	4	0.00	3.20	\$252.54	1600 FREMONT AVE
5319-006-019	SFR	3	1	0.00	1.00	\$78.92	1610 FREMONT AVE
5319-006-020	MFR	3	2	0.00	1.60	\$126.28	1614 FREMONT AVE
5319-006-021	SFR	3	1	0.00	1.00	\$78.92	1400 LAUREL ST
5319-006-024	SFR	3	1	0.00	1.00	\$78.92	1504 LAUREL ST
5319-006-025	MFR	1	16	0.00	12.80	\$1,243.14	1540 LAUREL ST
5319-006-027	MFR	1	12	0.00	9.60	\$932.36	1609 FAIR OAKS AVE
5319-006-028	MFR	2	1	0.00	0.80	\$83.27	1515 OAK ST 11
5319-006-029	MFR	2	1	0.00	0.80	\$83.27	1515 OAK ST 12

<u>Formatted APN</u>	<u>Land Use</u>	<u>Zone</u>	<u>Units</u>	<u>Acres</u>	<u>EDUs</u>	<u>Assessment</u>	<u>Property Address</u>
5319-006-030	MFR	2	1	0.00	0.80	\$83.27	1515 OAK ST 21
5319-006-031	MFR	2	1	0.00	0.80	\$83.27	1515 OAK ST 22
5319-006-032	MFR	2	1	0.00	0.80	\$83.27	1515 OAK ST 23
5319-006-033	MFR	2	1	0.00	0.80	\$83.27	1515 OAK ST 24
5319-006-034	MFR	2	1	0.00	0.80	\$83.27	1515 OAK ST 25
5319-006-035	MFR	2	1	0.00	0.80	\$83.27	1515 OAK ST 26
5319-006-036	MFR	2	1	0.00	0.80	\$83.27	1515 OAK ST 31
5319-006-037	MFR	2	1	0.00	0.80	\$83.27	1515 OAK ST 32
5319-006-038	MFR	2	1	0.00	0.80	\$83.27	1515 OAK ST 33
5319-006-039	MFR	2	1	0.00	0.80	\$83.27	1515 OAK ST 34
5319-006-040	MFR	2	1	0.00	0.80	\$83.27	1515 OAK ST 35
5319-006-041	MFR	2	1	0.00	0.80	\$83.27	1515 OAK ST 36
5319-007-001	MFR	1	15	0.00	12.00	\$1,165.44	1509 LAUREL ST
5319-007-005	SFR	3	1	0.00	1.00	\$78.92	1505 LAUREL ST
5319-007-006	SFR	3	1	0.00	1.00	\$78.92	1501 LAUREL ST
5319-007-007	SFR	3	1	0.00	1.00	\$78.92	1500 SPRUCE ST
5319-007-008	SFR	3	1	0.00	1.00	\$78.92	1425 LAUREL ST
5319-007-009	SFR	3	1	0.00	1.00	\$78.92	1420 SPRUCE ST
5319-007-010	SFR	3	1	0.00	1.00	\$78.92	1419 LAUREL ST
5319-007-011	SFR	3	1	0.00	1.00	\$78.92	1415 LAUREL ST
5319-007-012	SFR	3	1	0.00	1.00	\$78.92	1414 SPRUCE ST
5319-007-013	SFR	3	1	0.00	1.00	\$78.92	1408 SPRUCE ST
5319-007-014	SFR	3	1	0.00	1.00	\$78.92	1409 LAUREL ST
5319-007-015	SFR	3	1	0.00	1.00	\$78.92	1401 LAUREL ST
5319-007-016	SFR	3	1	0.00	1.00	\$78.92	1714 FREMONT AVE
5319-007-017	SFR	3	1	0.00	1.00	\$78.92	1718 FREMONT AVE
5319-007-018	SFR	3	1	0.00	1.00	\$78.92	1402 SPRUCE ST
5319-007-036	MFR	3	1	0.00	0.80	\$63.14	1520 SPRUCE ST 1
5319-007-037	MFR	3	1	0.00	0.80	\$63.14	1520 SPRUCE ST 2
5319-007-038	MFR	3	1	0.00	0.80	\$63.14	1520 SPRUCE ST 3
5319-007-039	MFR	3	1	0.00	0.80	\$63.14	1520 SPRUCE ST 4
5319-007-040	MFR	3	1	0.00	0.80	\$63.14	1520 SPRUCE ST 5
5319-007-041	MFR	3	1	0.00	0.80	\$63.14	1520 SPRUCE ST 6
5319-007-042	MFR	3	1	0.00	0.80	\$63.14	1520 SPRUCE ST 7
5319-007-043	MFR	3	1	0.00	0.80	\$63.14	1520 SPRUCE ST 8
5319-007-044	MFR	3	1	0.00	0.80	\$63.14	1520 SPRUCE ST 9
5319-007-045	MFR	3	1	0.00	0.80	\$63.14	1520 SPRUCE ST 10
5319-007-046	MFR	3	1	0.00	0.80	\$63.14	1520 SPRUCE ST 11
5319-007-047	MFR	1	1	0.00	0.80	\$77.70	1520 SPRUCE ST 12
5319-007-048	MFR	1	1	0.00	0.80	\$77.70	1715 FAIR OAKS AVE 1
5319-007-049	MFR	1	1	0.00	0.80	\$77.70	1715 FAIR OAKS AVE 2
5319-007-050	MFR	1	1	0.00	0.80	\$77.70	1715 FAIR OAKS AVE 3
5319-007-051	MFR	1	1	0.00	0.80	\$77.70	1715 FAIR OAKS AVE 4
5319-007-052	MFR	1	1	0.00	0.80	\$77.70	1715 FAIR OAKS AVE
5319-007-053	MFR	1	1	0.00	0.80	\$77.70	1715 FAIR OAKS AVE 6
5319-007-054	MFR	1	1	0.00	0.80	\$77.70	1715 FAIR OAKS AVE 7
5319-007-055	MFR	1	1	0.00	0.80	\$77.70	1715 FAIR OAKS AVE 8
5319-007-056	MFR	1	1	0.00	0.80	\$77.70	1715 FAIR OAKS AVE 9
5319-007-057	MFR	1	1	0.00	0.80	\$77.70	1715 FAIR OAKS AVE 10
5319-007-058	MFR	1	1	0.00	0.80	\$77.70	1715 FAIR OAKS AVE
5319-007-059	MFR	1	1	0.00	0.80	\$77.70	1715 FAIR OAKS AVE 12
5319-007-061	MFR	1	1	0.00	0.80	\$77.70	1715 FAIR OAKS AVE 14
5319-007-062	MFR	1	1	0.00	0.80	\$77.70	1715 FAIR OAKS AVE 15
5319-007-063	MFR	1	1	0.00	0.80	\$77.70	1715 FAIR OAKS AVE 16
5319-007-064	MFR	1	1	0.00	0.80	\$77.70	1715 FAIR OAKS AVE 13
5319-008-001	C/I	1	0	0.24	1.41	\$136.55	1400 HUNTINGTON DR
5319-008-002	C/I	1	0	0.16	1.00	\$97.12	1406 HUNTINGTON DR
5319-008-005	C/I	1	0	0.14	1.00	\$97.12	1414 HUNTINGTON DR

<u>Formatted APN</u>	<u>Land Use</u>	<u>Zone</u>	<u>Units</u>	<u>Acres</u>	<u>EDUs</u>	<u>Assessment</u>	<u>Property Address</u>
5319-008-006	C/I	1	0	0.14	1.00	\$97.12	1502 HUNTINGTON DR
5319-008-007	C/I	1	0	0.14	1.00	\$97.12	1506 HUNTINGTON DR
5319-008-008	C/I	1	0	0.29	1.66	\$161.31	1510 HUNTINGTON DR
5319-008-009	C/I	1	0	0.20	1.19	\$115.08	1811 FAIR OAKS AVE
5319-008-012	SFR	3	1	0.00	1.00	\$78.92	1519 SPRUCE ST
5319-008-013	SFR	3	1	0.00	1.00	\$78.92	1515 SPRUCE ST
5319-008-014	SFR	3	1	0.00	1.00	\$78.92	1415 SPRUCE ST
5319-008-015	SFR	3	1	0.00	1.00	\$78.92	1411 SPRUCE ST
5319-008-016	SFR	3	1	0.00	1.00	\$78.92	1407 SPRUCE ST
5319-008-017	SFR	3	1	0.00	1.00	\$78.92	1403 SPRUCE ST
5319-008-018	MFR	1	1	0.00	0.80	\$77.70	1801 FAIR OAKS AVE A
5319-008-019	MFR	1	1	0.00	0.80	\$77.70	1801 FAIR OAKS AVE B
5319-008-020	MFR	1	1	0.00	0.80	\$77.70	1801 FAIR OAKS AVE C
5319-008-021	MFR	1	1	0.00	0.80	\$77.70	1801 FAIR OAKS AVE D
5319-008-022	MFR	1	1	0.00	0.80	\$77.70	1801 FAIR OAKS AVE E
5319-008-024	MFR	1	1	0.00	0.80	\$77.70	1801 FAIR OAKS AVE G
5319-008-025	MFR	1	1	0.00	0.80	\$77.70	1801 FAIR OAKS AVE H
5319-008-026	MFR	1	1	0.00	0.80	\$77.70	1801 FAIR OAKS AVE I
5319-008-027	MFR	1	1	0.00	0.80	\$77.70	1801 FAIR OAKS AVE J
5319-008-028	MFR	1	1	0.00	0.80	\$77.70	1801 FAIR OAKS AVE K
5319-008-029	MFR	1	1	0.00	0.80	\$77.70	1801 FAIR OAKS AVE L
5319-008-030	MFR	1	1	0.00	0.80	\$77.70	1801 FAIR OAKS AVE M
5319-008-031	MFR	1	1	0.00	0.80	\$77.70	1801 FAIR OAKS AVE N
5319-008-032	MFR	1	1	0.00	0.80	\$77.70	1801 FAIR OAKS AVE O
5319-008-033	MFR	1	1	0.00	0.80	\$77.70	1801 FAIR OAKS AVE P
5319-008-034	MFR	1	1	0.00	0.80	\$77.70	1801 FAIR OAKS AVE Q
5319-008-035	MFR	1	1	0.00	0.80	\$77.70	1801 FAIR OAKS AVE R
5319-008-036	MFR	1	1	0.00	0.80	\$77.70	1801 FAIR OAKS AVE S
5319-008-037	MFR	1	1	0.00	0.80	\$77.70	1801 FAIR OAKS AVE T
5319-008-038	MFR	1	1	0.00	0.80	\$77.70	1801 FAIR OAKS AVE U
5319-008-039	C/I	1	0	0.30	1.72	\$166.95	1408 HUNTINGTON DR
5319-008-040	MFR	1	1	0.00	0.80	\$77.70	1801 FAIR OAKS AVE F
5319-009-003	C/I	1	0	0.07	1.00	\$97.12	
5319-009-004	C/I	1	0	0.20	1.16	\$112.85	1431 HUNTINGTON DR
5319-009-005	C/I	1	0	0.20	1.16	\$112.85	1439 HUNTINGTON DR
5319-009-013	MFR	1	12	0.00	9.60	\$932.36	1505 HUNTINGTON DR
5319-009-014	MFR	1	14	0.00	11.20	\$1,087.74	1513 HUNTINGTON DR
5319-009-015	MFR	1	4	0.00	3.20	\$310.78	1521 HUNTINGTON DR
5319-009-016	MFR	1	4	0.00	3.20	\$310.78	1529 HUNTINGTON DR
5319-009-017	SFR	2	1	0.00	1.00	\$104.09	1520 ONEONTA KNL
5319-009-018	SFR	2	1	0.00	1.00	\$104.09	1516 ONEONTA KNL
5319-009-019	SFR	2	1	0.00	1.00	\$104.09	1512 ONEONTA KNL
5319-009-020	SFR	2	1	0.00	1.00	\$104.09	1508 ONEONTA KNL
5319-009-021	SFR	2	1	0.00	1.00	\$104.09	1504 ONEONTA KNL
5319-009-022	SFR	2	1	0.00	1.00	\$104.09	1500 ONEONTA KNL
5319-009-023	SFR	2	1	0.00	1.00	\$104.09	1432 ONEONTA KNL
5319-009-024	SFR	2	1	0.00	1.00	\$104.09	1428 ONEONTA KNL
5319-009-025	SFR	2	1	0.00	1.00	\$104.09	1424 ONEONTA KNL
5319-009-026	SFR	2	1	0.00	1.00	\$104.09	1420 ONEONTA KNL
5319-009-027	SFR	2	1	0.00	1.00	\$104.09	1414 ONEONTA KNL
5319-009-028	SFR	2	1	0.00	1.00	\$104.09	1412 ONEONTA KNL
5319-009-029	SFR	2	1	0.00	1.00	\$104.09	1406 ONEONTA KNL
5319-009-030	SFR	2	1	0.00	1.00	\$104.09	1404 ONEONTA KNL
5319-009-031	SFR	2	1	0.00	1.00	\$104.09	1400 ONEONTA KNL
5319-009-033	C/I	1	0	0.28	1.64	\$159.08	1445 HUNTINGTON DR
5319-009-036	C/I	1	0	0.69	3.98	\$386.93	1499 HUNTINGTON DR
5319-009-037	C/I	1	0	1.23	6.14	\$596.12	1401 HUNTINGTON DR
5319-010-001	SFR	2	1	0.00	1.00	\$104.09	1401 ONEONTA KNL

<u>Formatted APN</u>	<u>Land Use</u>	<u>Zone</u>	<u>Units</u>	<u>Acres</u>	<u>EDUs</u>	<u>Assessment</u>	<u>Property Address</u>
5319-010-002	SFR	2	1	0.00	1.00	\$104.09	1405 ONEONTA KNL
5319-010-003	SFR	2	1	0.00	1.00	\$104.09	1409 ONEONTA KNL
5319-010-004	SFR	2	1	0.00	1.00	\$104.09	1415 ONEONTA KNL
5319-010-005	SFR	2	1	0.00	1.00	\$104.09	1417 ONEONTA KNL
5319-010-006	SFR	2	1	0.00	1.00	\$104.09	1421 ONEONTA KNL
5319-010-007	SFR	2	1	0.00	1.00	\$104.09	1425 ONEONTA KNL
5319-010-008	SFR	2	1	0.00	1.00	\$104.09	1429 ONEONTA KNL
5319-010-009	SFR	2	1	0.00	1.00	\$104.09	1431 ONEONTA KNL
5319-010-010	SFR	2	1	0.00	1.00	\$104.09	1503 ONEONTA KNL
5319-010-011	SFR	2	1	0.00	1.00	\$104.09	1505 ONEONTA KNL
5319-010-012	SFR	2	1	0.00	1.00	\$104.09	1509 ONEONTA KNL
5319-010-013	SFR	2	1	0.00	1.00	\$104.09	1515 ONEONTA KNL
5319-010-014	SFR	2	1	0.00	1.00	\$104.09	1517 ONEONTA KNL
5319-010-015	SFR	2	1	0.00	1.00	\$104.09	1521 ONEONTA KNL
5319-010-016	SFR	2	1	0.00	1.00	\$104.09	1522 BEECH ST
5319-010-017	SFR	2	1	0.00	1.00	\$104.09	1516 BEECH ST
5319-010-018	SFR	2	1	0.00	1.00	\$104.09	1512 BEECH ST
5319-010-019	SFR	2	1	0.00	1.00	\$104.09	1508 BEECH ST
5319-010-020	SFR	2	1	0.00	1.00	\$104.09	1504 BEECH ST
5319-010-021	SFR	2	1	0.00	1.00	\$104.09	1500 BEECH ST
5319-010-022	SFR	2	1	0.00	1.00	\$104.09	1430 BEECH ST
5319-010-023	SFR	2	1	0.00	1.00	\$104.09	1426 BEECH ST
5319-010-024	SFR	2	1	0.00	1.00	\$104.09	1422 BEECH ST
5319-010-025	SFR	2	1	0.00	1.00	\$104.09	1418 BEECH ST
5319-010-026	SFR	2	1	0.00	1.00	\$104.09	1414 BEECH ST
5319-010-027	SFR	2	1	0.00	1.00	\$104.09	1410 BEECH ST
5319-010-028	SFR	2	1	0.00	1.00	\$104.09	1408 BEECH ST
5319-010-029	SFR	2	1	0.00	1.00	\$104.09	1404 BEECH ST
5319-010-030	SFR	2	1	0.00	1.00	\$104.09	1400 BEECH ST
5319-011-001	SFR	2	1	0.00	1.00	\$104.09	1401 BEECH ST
5319-011-002	SFR	2	1	0.00	1.00	\$104.09	1405 BEECH ST
5319-011-003	SFR	2	1	0.00	1.00	\$104.09	1409 BEECH ST
5319-011-004	SFR	2	1	0.00	1.00	\$104.09	1415 BEECH ST
5319-011-005	SFR	2	1	0.00	1.00	\$104.09	1417 BEECH ST
5319-011-006	SFR	2	1	0.00	1.00	\$104.09	1421 BEECH ST
5319-011-007	SFR	2	1	0.00	1.00	\$104.09	1425 BEECH ST
5319-011-008	SFR	2	1	0.00	1.00	\$104.09	1427 BEECH ST
5319-011-009	SFR	2	1	0.00	1.00	\$104.09	1431 BEECH ST
5319-011-010	SFR	2	1	0.00	1.00	\$104.09	1501 BEECH ST
5319-011-011	SFR	2	1	0.00	1.00	\$104.09	1505 BEECH ST
5319-011-012	SFR	2	1	0.00	1.00	\$104.09	1509 BEECH ST
5319-011-013	SFR	2	1	0.00	1.00	\$104.09	1513 BEECH ST
5319-011-014	SFR	2	1	0.00	1.00	\$104.09	1517 BEECH ST
5319-011-015	SFR	2	1	0.00	1.00	\$104.09	1521 BEECH ST
5319-011-016	SFR	3	1	0.00	1.00	\$78.92	1520 MAPLE ST
5319-011-017	SFR	3	1	0.00	1.00	\$78.92	1516 MAPLE ST
5319-011-018	SFR	3	1	0.00	1.00	\$78.92	1514 MAPLE ST
5319-011-019	SFR	3	1	0.00	1.00	\$78.92	1510 MAPLE ST
5319-011-020	SFR	3	1	0.00	1.00	\$78.92	1506 MAPLE ST
5319-011-021	SFR	3	1	0.00	1.00	\$78.92	1502 MAPLE ST
5319-011-022	SFR	3	1	0.00	1.00	\$78.92	1500 MAPLE ST
5319-011-023	SFR	3	1	0.00	1.00	\$78.92	1430 MAPLE ST
5319-011-024	SFR	3	1	0.00	1.00	\$78.92	1426 MAPLE ST
5319-011-025	SFR	3	1	0.00	1.00	\$78.92	1422 MAPLE ST
5319-011-026	SFR	3	1	0.00	1.00	\$78.92	1418 MAPLE ST
5319-011-027	SFR	3	1	0.00	1.00	\$78.92	1414 MAPLE ST
5319-011-028	SFR	3	1	0.00	1.00	\$78.92	1412 MAPLE ST
5319-011-029	SFR	3	1	0.00	1.00	\$78.92	1408 MAPLE ST

<u>Formatted APN</u>	<u>Land Use</u>	<u>Zone</u>	<u>Units</u>	<u>Acres</u>	<u>EDUs</u>	<u>Assessment</u>	<u>Property Address</u>
5319-011-030	SFR	3	1	0.00	1.00	\$78.92	1404 MAPLE ST
5319-011-031	SFR	3	1	0.00	1.00	\$78.92	1400 MAPLE ST
5319-012-001	MFR	3	2	0.00	1.60	\$126.28	2000 FAIR OAKS AVE
5319-012-002	SFR	3	1	0.00	1.00	\$78.92	2004 FAIR OAKS AVE
5319-012-003	SFR	3	1	0.00	1.00	\$78.92	2010 FAIR OAKS AVE
5319-012-004	SFR	3	1	0.00	1.00	\$78.92	2012 FAIR OAKS AVE
5319-012-005	SFR	3	1	0.00	1.00	\$78.92	2016 FAIR OAKS AVE
5319-012-006	SFR	3	1	0.00	1.00	\$78.92	2020 FAIR OAKS AVE
5319-012-007	SFR	3	1	0.00	1.00	\$78.92	2024 FAIR OAKS AVE
5319-012-008	MFR	3	2	0.00	1.60	\$126.28	2028 FAIR OAKS AVE
5319-012-009	SFR	3	1	0.00	1.00	\$78.92	2032 FAIR OAKS AVE
5319-012-010	SFR	3	1	0.00	1.00	\$78.92	2038 FAIR OAKS AVE
5319-012-013	SFR	3	1	0.00	1.00	\$78.92	2044 FAIR OAKS AVE
5319-012-014	SFR	3	1	0.00	1.00	\$78.92	2050 FAIR OAKS AVE
5319-012-015	SFR	3	1	0.00	1.00	\$78.92	2052 FAIR OAKS AVE
5319-012-016	SFR	3	1	0.00	1.00	\$78.92	2056 FAIR OAKS AVE
5319-012-017	SFR	3	1	0.00	1.00	\$78.92	2060 FAIR OAKS AVE
5319-012-018	SFR	3	1	0.00	1.00	\$78.92	1500 ALHAMBRA RD
5319-012-019	SFR	3	1	0.00	1.00	\$78.92	1506 ALHAMBRA RD
5319-012-020	MFR	3	2	0.00	1.60	\$126.28	1508 ALHAMBRA RD
5319-012-021	SFR	3	1	0.00	1.00	\$78.92	2073 PRIMROSE AVE
5319-012-022	SFR	3	1	0.00	1.00	\$78.92	2065 PRIMROSE AVE
5319-012-023	SFR	3	1	0.00	1.00	\$78.92	2061 PRIMROSE AVE
5319-012-024	SFR	3	1	0.00	1.00	\$78.92	2057 PRIMROSE AVE
5319-012-025	SFR	3	1	0.00	1.00	\$78.92	2053 PRIMROSE AVE
5319-012-026	SFR	3	1	0.00	1.00	\$78.92	2049 PRIMROSE AVE
5319-012-027	SFR	3	1	0.00	1.00	\$78.92	2045 PRIMROSE AVE
5319-012-028	SFR	3	1	0.00	1.00	\$78.92	2041 PRIMROSE AVE
5319-012-029	SFR	3	1	0.00	1.00	\$78.92	2037 PRIMROSE AVE
5319-012-030	SFR	3	1	0.00	1.00	\$78.92	2033 PRIMROSE AVE
5319-012-031	SFR	3	1	0.00	1.00	\$78.92	2029 PRIMROSE AVE
5319-012-032	SFR	3	1	0.00	1.00	\$78.92	2025 PRIMROSE AVE
5319-012-033	SFR	3	1	0.00	1.00	\$78.92	2021 PRIMROSE AVE
5319-012-034	SFR	3	1	0.00	1.00	\$78.92	2017 PRIMROSE AVE
5319-012-035	SFR	3	1	0.00	1.00	\$78.92	2015 PRIMROSE AVE
5319-012-036	SFR	3	1	0.00	1.00	\$78.92	2011 PRIMROSE AVE
5319-012-037	SFR	3	1	0.00	1.00	\$78.92	2007 PRIMROSE AVE
5319-012-038	MFR	3	3	0.00	2.40	\$189.40	2001 PRIMROSE AVE
5319-012-039	MFR	3	2	0.00	1.60	\$126.28	2040 FAIR OAKS AVE
5319-013-001	SFR	3	1	0.00	1.00	\$78.92	2000 FREMONT AVE
5319-013-002	SFR	3	1	0.00	1.00	\$78.92	2004 FREMONT AVE
5319-013-004	MFR	3	2	0.00	1.60	\$126.28	2012 FREMONT AVE
5319-013-005	SFR	3	1	0.00	1.00	\$78.92	2016 FREMONT AVE
5319-013-006	SFR	3	1	0.00	1.00	\$78.92	2020 FREMONT AVE
5319-013-007	SFR	3	1	0.00	1.00	\$78.92	2030 FREMONT AVE
5319-013-008	SFR	3	1	0.00	1.00	\$78.92	2040 FREMONT AVE
5319-013-009	SFR	3	1	0.00	1.00	\$78.92	2042 FREMONT AVE
5319-013-010	SFR	3	1	0.00	1.00	\$78.92	2046 FREMONT AVE
5319-013-011	SFR	3	1	0.00	1.00	\$78.92	2050 FREMONT AVE
5319-013-012	SFR	3	1	0.00	1.00	\$78.92	2054 FREMONT AVE
5319-013-013	SFR	3	1	0.00	1.00	\$78.92	2060 FREMONT AVE
5319-013-014	MFR	3	2	0.00	1.60	\$126.28	1411 MAPLE ST
5319-013-015	SFR	3	1	0.00	1.00	\$78.92	1417 MAPLE ST
5319-013-018	SFR	3	1	0.00	1.00	\$78.92	1425 MAPLE ST
5319-013-019	SFR	3	1	0.00	1.00	\$78.92	2001 FAIR OAKS AVE
5319-013-020	SFR	3	1	0.00	1.00	\$78.92	2005 FAIR OAKS AVE
5319-013-021	SFR	3	1	0.00	1.00	\$78.92	2009 FAIR OAKS AVE
5319-013-022	SFR	3	1	0.00	1.00	\$78.92	2013 FAIR OAKS AVE

<u>Formatted APN</u>	<u>Land Use</u>	<u>Zone</u>	<u>Units</u>	<u>Acres</u>	<u>EDUs</u>	<u>Assessment</u>	<u>Property Address</u>
5319-013-023	SFR	3	1	0.00	1.00	\$78.92	2017 FAIR OAKS AVE
5319-013-024	SFR	3	1	0.00	1.00	\$78.92	2025 FAIR OAKS AVE
5319-013-026	SFR	3	1	0.00	1.00	\$78.92	2029 FAIR OAKS AVE
5319-013-027	SFR	3	1	0.00	1.00	\$78.92	2033 FAIR OAKS AVE
5319-013-028	SFR	3	1	0.00	1.00	\$78.92	2037 FAIR OAKS AVE
5319-013-030	SFR	3	1	0.00	1.00	\$78.92	2041 FAIR OAKS AVE
5319-013-031	SFR	3	1	0.00	1.00	\$78.92	2045 FAIR OAKS AVE
5319-013-032	SFR	3	1	0.00	1.00	\$78.92	2051 FAIR OAKS AVE
5319-013-033	SFR	3	1	0.00	1.00	\$78.92	2057 FAIR OAKS AVE
5319-013-034	SFR	3	1	0.00	1.00	\$78.92	2061 FAIR OAKS AVE
5319-013-035	SFR	3	1	0.00	1.00	\$78.92	2064 FREMONT AVE
5319-013-036	SFR	3	1	0.00	1.00	\$78.92	2070 FREMONT AVE
5319-013-037	SFR	3	1	0.00	1.00	\$78.92	1406 ALHAMBRA RD
5319-013-038	SFR	3	1	0.00	1.00	\$78.92	1410 ALHAMBRA RD
5319-013-039	SFR	3	1	0.00	1.00	\$78.92	1414 ALHAMBRA RD
5319-013-040	SFR	3	1	0.00	1.00	\$78.92	1418 ALHAMBRA RD
5319-013-041	SFR	3	1	0.00	1.00	\$78.92	1422 ALHAMBRA RD
5319-013-042	SFR	3	1	0.00	1.00	\$78.92	1426 ALHAMBRA RD
5319-013-043	SFR	3	1	0.00	1.00	\$78.92	1430 ALHAMBRA RD
5319-013-046	MFR	3	2	0.00	1.60	\$126.28	1421 MAPLE ST
5319-013-047	SFR	3	1	0.00	1.00	\$78.92	2008 FREMONT AVE
5319-014-001	SFR	3	1	0.00	1.00	\$78.92	2067 FREMONT AVE
5319-014-002	SFR	3	1	0.00	1.00	\$78.92	2061 FREMONT AVE
5319-014-003	SFR	3	1	0.00	1.00	\$78.92	2057 FREMONT AVE
5319-014-004	SFR	3	1	0.00	1.00	\$78.92	2055 FREMONT AVE
5319-014-005	SFR	3	1	0.00	1.00	\$78.92	2051 FREMONT AVE
5319-014-006	SFR	3	1	0.00	1.00	\$78.92	2045 FREMONT AVE
5319-014-007	SFR	3	1	0.00	1.00	\$78.92	2040 CRESTLAKE AVE
5319-014-008	SFR	3	1	0.00	1.00	\$78.92	2048 CRESTLAKE AVE
5319-014-009	SFR	3	1	0.00	1.00	\$78.92	2052 CRESTLAKE AVE
5319-014-010	SFR	3	1	0.00	1.00	\$78.92	2056 CRESTLAKE AVE
5319-014-011	SFR	3	1	0.00	1.00	\$78.92	2060 CRESTLAKE AVE
5319-014-012	SFR	3	1	0.00	1.00	\$78.92	2066 CRESTLAKE AVE
5319-014-013	SFR	3	1	0.00	1.00	\$78.92	2034 CRESTLAKE AVE
5319-014-014	SFR	3	1	0.00	1.00	\$78.92	2028 CRESTLAKE AVE
5319-014-015	SFR	3	1	0.00	1.00	\$78.92	2026 CRESTLAKE AVE
5319-014-016	SFR	3	1	0.00	1.00	\$78.92	2022 CRESTLAKE AVE
5319-014-017	SFR	3	1	0.00	1.00	\$78.92	2018 CRESTLAKE AVE
5319-014-018	SFR	3	1	0.00	1.00	\$78.92	2014 CRESTLAKE AVE
5319-014-019	SFR	3	1	0.00	1.00	\$78.92	2015 FREMONT AVE
5319-014-020	SFR	3	1	0.00	1.00	\$78.92	2019 FREMONT AVE
5319-014-021	SFR	3	1	0.00	1.00	\$78.92	2023 FREMONT AVE
5319-014-022	SFR	3	1	0.00	1.00	\$78.92	2027 FREMONT AVE
5319-014-023	SFR	3	1	0.00	1.00	\$78.92	2031 FREMONT AVE
5319-014-024	SFR	3	1	0.00	1.00	\$78.92	2035 FREMONT AVE
5319-015-001	SFR	3	1	0.00	1.00	\$78.92	2065 CRESTLAKE AVE
5319-015-002	SFR	3	1	0.00	1.00	\$78.92	2061 CRESTLAKE AVE
5319-015-003	SFR	3	1	0.00	1.00	\$78.92	2057 CRESTLAKE AVE
5319-015-004	SFR	3	1	0.00	1.00	\$78.92	2053 CRESTLAKE AVE
5319-015-005	SFR	3	1	0.00	1.00	\$78.92	2051 CRESTLAKE AVE
5319-015-006	SFR	3	1	0.00	1.00	\$78.92	2047 CRESTLAKE AVE
5319-015-007	SFR	3	1	0.00	1.00	\$78.92	2039 CRESTLAKE AVE
5319-015-008	SFR	3	1	0.00	1.00	\$78.92	2038 EMPRESS AVE
5319-015-009	SFR	3	1	0.00	1.00	\$78.92	2044 EMPRESS AVE
5319-015-010	SFR	3	1	0.00	1.00	\$78.92	2050 EMPRESS AVE
5319-015-011	SFR	3	1	0.00	1.00	\$78.92	2052 EMPRESS AVE
5319-015-012	SFR	3	1	0.00	1.00	\$78.92	2056 EMPRESS AVE
5319-015-013	SFR	3	1	0.00	1.00	\$78.92	2060 EMPRESS AVE

<u>Formatted APN</u>	<u>Land Use</u>	<u>Zone</u>	<u>Units</u>	<u>Acres</u>	<u>EDUs</u>	<u>Assessment</u>	<u>Property Address</u>
5319-015-014	SFR	3	1	0.00	1.00	\$78.92	2066 EMPRESS AVE
5319-015-015	SFR	3	1	0.00	1.00	\$78.92	2034 EMPRESS AVE
5319-015-016	SFR	3	1	0.00	1.00	\$78.92	2030 EMPRESS AVE
5319-015-017	SFR	3	1	0.00	1.00	\$78.92	2026 EMPRESS AVE
5319-015-018	SFR	3	1	0.00	1.00	\$78.92	2022 EMPRESS AVE
5319-015-019	SFR	3	1	0.00	1.00	\$78.92	2018 EMPRESS AVE
5319-015-020	SFR	3	1	0.00	1.00	\$78.92	2014 EMPRESS AVE
5319-015-021	SFR	3	1	0.00	1.00	\$78.92	2015 CRESTLAKE AVE
5319-015-022	SFR	3	1	0.00	1.00	\$78.92	2019 CRESTLAKE AVE
5319-015-023	SFR	3	1	0.00	1.00	\$78.92	2023 CRESTLAKE AVE
5319-015-024	SFR	3	1	0.00	1.00	\$78.92	2027 CRESTLAKE AVE
5319-015-025	SFR	3	1	0.00	1.00	\$78.92	2031 CRESTLAKE AVE
5319-015-026	SFR	3	1	0.00	1.00	\$78.92	2035 CRESTLAKE AVE
5319-016-001	SFR	3	1	0.00	1.00	\$78.92	2011 EMPRESS AVE
5319-016-002	SFR	3	1	0.00	1.00	\$78.92	2015 EMPRESS AVE
5319-016-003	SFR	3	1	0.00	1.00	\$78.92	2019 EMPRESS AVE
5319-016-004	SFR	3	1	0.00	1.00	\$78.92	2023 EMPRESS AVE
5319-016-005	SFR	3	1	0.00	1.00	\$78.92	2027 EMPRESS AVE
5319-016-006	SFR	3	1	0.00	1.00	\$78.92	2031 EMPRESS AVE
5319-016-007	SFR	3	1	0.00	1.00	\$78.92	2035 EMPRESS AVE
5319-016-008	SFR	3	1	0.00	1.00	\$78.92	2065 EMPRESS AVE
5319-016-009	SFR	3	1	0.00	1.00	\$78.92	2063 EMPRESS AVE
5319-016-010	SFR	3	1	0.00	1.00	\$78.92	2059 EMPRESS AVE
5319-016-011	SFR	3	1	0.00	1.00	\$78.92	2053 EMPRESS AVE
5319-016-012	SFR	3	1	0.00	1.00	\$78.92	2049 EMPRESS AVE
5319-016-013	SFR	3	1	0.00	1.00	\$78.92	2045 EMPRESS AVE
5319-016-014	SFR	3	1	0.00	1.00	\$78.92	2039 EMPRESS AVE
5319-017-001	SFR	3	1	0.00	1.00	\$78.92	2001 FREMONT AVE
5319-017-002	SFR	3	1	0.00	1.00	\$78.92	1358 ELM PARK ST
5319-017-003	SFR	3	1	0.00	1.00	\$78.92	1354 ELM PARK ST
5319-017-004	SFR	3	1	0.00	1.00	\$78.92	1350 ELM PARK ST
5319-017-005	SFR	3	1	0.00	1.00	\$78.92	1346 ELM PARK ST
5319-017-006	SFR	3	1	0.00	1.00	\$78.92	1340 ELM PARK ST
5319-017-007	SFR	3	1	0.00	1.00	\$78.92	1336 ELM PARK ST
5319-017-008	SFR	3	1	0.00	1.00	\$78.92	1332 ELM PARK ST
5319-017-009	SFR	3	1	0.00	1.00	\$78.92	1328 ELM PARK ST
5319-017-010	SFR	3	1	0.00	1.00	\$78.92	1324 ELM PARK ST
5319-017-011	MFR	1	4	0.00	3.20	\$310.78	1917 FREMONT AVE
5319-017-013	MFR	1	8	0.00	6.40	\$621.56	1929 FREMONT AVE
5319-017-014	MFR	1	12	0.00	9.60	\$932.36	1931 FREMONT AVE
5319-017-016	SFR	1	1	0.00	1.00	\$97.12	1941 FREMONT AVE
5319-017-018	MFR	1	1	0.00	0.80	\$77.70	1935 FREMONT AVE A
5319-017-019	MFR	1	1	0.00	0.80	\$77.70	1935 FREMONT AVE B
5319-017-020	MFR	1	1	0.00	0.80	\$77.70	1935 FREMONT AVE C
5319-017-021	MFR	1	1	0.00	0.80	\$77.70	1927 FREMONT AVE A
5319-017-022	MFR	1	1	0.00	0.80	\$77.70	1927 FREMONT AVE B
5319-017-023	MFR	1	1	0.00	0.80	\$77.70	1927 FREMONT AVE C
5319-018-001	MFR	1	4	0.00	3.20	\$310.78	1171 HUNTINGTON DR
5319-018-002	MFR	1	8	0.00	6.40	\$621.56	1163 HUNTINGTON DR
5319-018-004	MFR	1	5	0.00	4.00	\$388.48	1155 HUNTINGTON DR
5319-018-005	MFR	1	2	0.00	1.60	\$155.40	1149 HUNTINGTON DR
5319-018-006	MFR	1	2	0.00	1.60	\$155.40	1145 HUNTINGTON DR
5319-018-011	MFR	1	8	0.00	6.40	\$621.56	1127 HUNTINGTON DR
5319-018-012	MFR	1	7	0.00	5.60	\$543.88	1125 HUNTINGTON DR
5319-018-013	MFR	1	8	0.00	6.40	\$621.56	1119 HUNTINGTON DR
5319-018-015	MFR	1	4	0.00	3.20	\$310.78	1111 HUNTINGTON DR
5319-018-016	SFR	1	1	0.00	1.00	\$97.12	1314 ALHAMBRA RD
5319-018-017	SFR	1	1	0.00	1.00	\$97.12	1107 HUNTINGTON DR

<u>Formatted APN</u>	<u>Land Use</u>	<u>Zone</u>	<u>Units</u>	<u>Acres</u>	<u>EDUs</u>	<u>Assessment</u>	<u>Property Address</u>
5319-018-018	SFR	1	1	0.00	1.00	\$97.12	1101 HUNTINGTON DR
5319-018-019	MFR	1	3	0.00	2.40	\$233.08	1139 HUNTINGTON DR
5319-018-020	C/I	1	0	0.56	3.22	\$313.02	1133 HUNTINGTON DR
5319-018-022	MFR	1	1	0.00	0.80	\$77.70	1159 HUNTINGTON DR 1
5319-018-023	MFR	1	1	0.00	0.80	\$77.70	1159 HUNTINGTON DR 2
5319-018-024	MFR	1	1	0.00	0.80	\$77.70	1159 HUNTINGTON DR 3
5319-018-025	MFR	1	1	0.00	0.80	\$77.70	1159 HUNTINGTON DR 4
5319-018-027	MFR	1	1	0.00	0.80	\$77.70	1115 HUNTINGTON DR A
5319-018-028	MFR	1	1	0.00	0.80	\$77.70	1115 HUNTINGTON DR B
5319-018-029	MFR	1	1	0.00	0.80	\$77.70	1115 HUNTINGTON DR C
5319-018-030	MFR	1	1	0.00	0.80	\$77.70	1115 HUNTINGTON DR D
5319-018-031	MFR	1	1	0.00	0.80	\$77.70	1115 HUNTINGTON DR E
5319-018-032	MFR	1	1	0.00	0.80	\$77.70	1115 HUNTINGTON DR F
5319-018-033	MFR	1	1	0.00	0.80	\$77.70	1115 HUNTINGTON DR G
5319-018-034	MFR	1	1	0.00	0.80	\$77.70	1115 HUNTINGTON DR H
5319-019-001	C/I	1	0	0.17	1.00	\$97.12	1327 HUNTINGTON DR
5319-019-002	C/I	3	0	0.08	1.00	\$78.92	1905 FREMONT AVE
5319-019-005	C/I	3	0	0.07	1.00	\$78.92	1915 FREMONT AVE
5319-019-007	MFR	1	10	0.00	8.00	\$776.96	1313 HUNTINGTON DR
5319-019-008	MFR	1	2	0.00	1.60	\$155.40	1305 HUNTINGTON DR
5319-019-009	MFR	1	2	0.00	1.60	\$155.40	1301 HUNTINGTON DR
5319-019-013	SFR	1	1	0.00	1.00	\$97.12	1247 HUNTINGTON DR
5319-019-014	MFR	1	2	0.00	1.60	\$155.40	1243 HUNTINGTON DR
5319-019-015	MFR	1	3	0.00	2.40	\$233.08	1237 HUNTINGTON DR
5319-019-016	MFR	1	3	0.00	2.40	\$233.08	1231 HUNTINGTON DR
5319-019-019	MFR	1	8	0.00	6.40	\$621.56	1219 HUNTINGTON DR
5319-019-021	MFR	1	7	0.00	5.60	\$543.88	1207 HUNTINGTON DR
5319-019-024	C/I	1	0	0.15	1.00	\$97.12	1909 FREMONT AVE
5319-019-025	C/I	1	0	0.21	1.20	\$116.16	1317 HUNTINGTON DR
5319-019-027	MFR	1	1	0.00	0.80	\$77.70	1263 HUNTINGTON DR A
5319-019-028	MFR	1	1	0.00	0.80	\$77.70	1263 HUNTINGTON DR B
5319-019-029	MFR	1	1	0.00	0.80	\$77.70	1263 HUNTINGTON DR C
5319-019-030	MFR	1	1	0.00	0.80	\$77.70	1263 HUNTINGTON DR D
5319-019-031	MFR	1	1	0.00	0.80	\$77.70	1263 HUNTINGTON DR E
5319-019-032	MFR	1	1	0.00	0.80	\$77.70	1263 HUNTINGTON DR F
5319-019-033	MFR	1	1	0.00	0.80	\$77.70	1257 HUNTINGTON DR A
5319-019-034	MFR	1	1	0.00	0.80	\$77.70	1257 HUNTINGTON DR B
5319-019-035	MFR	1	1	0.00	0.80	\$77.70	1257 HUNTINGTON DR C
5319-019-036	MFR	1	1	0.00	0.80	\$77.70	1257 HUNTINGTON DR D
5319-019-037	MFR	1	1	0.00	0.80	\$77.70	1257 HUNTINGTON DR E
5319-019-038	MFR	1	1	0.00	0.80	\$77.70	1257 HUNTINGTON DR F
5319-019-040	MFR	1	1	0.00	0.80	\$77.70	1227 HUNTINGTON DR A
5319-019-041	MFR	1	1	0.00	0.80	\$77.70	1223 HUNTINGTON DR A
5319-019-042	MFR	1	1	0.00	0.80	\$77.70	1227 HUNTINGTON DR B
5319-019-043	MFR	1	1	0.00	0.80	\$77.70	1223 HUNTINGTON DR B
5319-019-044	MFR	1	1	0.00	0.80	\$77.70	1227 HUNTINGTON DR C
5319-019-045	MFR	1	1	0.00	0.80	\$77.70	1223 HUNTINGTON DR C
5319-019-046	MFR	1	1	0.00	0.80	\$77.70	1227 HUNTINGTON DR D
5319-019-047	MFR	1	1	0.00	0.80	\$77.70	1223 HUNTINGTON DR D
5319-019-048	MFR	1	1	0.00	0.80	\$77.70	1227 HUNTINGTON DR E
5319-019-049	MFR	1	1	0.00	0.80	\$77.70	1223 HUNTINGTON DR E
5319-019-050	MFR	1	1	0.00	0.80	\$77.70	1227 HUNTINGTON DR F
5319-019-051	MFR	1	1	0.00	0.80	\$77.70	1223 HUNTINGTON DR F
5319-019-053	MFR	1	1	0.00	0.80	\$77.70	1211 HUNTINGTON DR
5319-019-054	MFR	1	1	0.00	0.80	\$77.70	1211 HUNTINGTON DR B
5319-019-055	MFR	1	1	0.00	0.80	\$77.70	1211 HUNTINGTON DR C
5319-019-056	MFR	1	1	0.00	0.80	\$77.70	1211 HUNTINGTON DR D
5319-019-057	MFR	1	1	0.00	0.80	\$77.70	1211 HUNTINGTON DR E

<u>Formatted APN</u>	<u>Land Use</u>	<u>Zone</u>	<u>Units</u>	<u>Acres</u>	<u>EDUs</u>	<u>Assessment</u>	<u>Property Address</u>
5319-019-058	MFR	1	1	0.00	0.80	\$77.70	1211 HUNTINGTON DR F
5319-019-059	MFR	1	1	0.00	0.80	\$77.70	1211 HUNTINGTON DR G
5319-019-060	MFR	1	1	0.00	0.80	\$77.70	1211 HUNTINGTON DR H
5319-019-061	MFR	1	1	0.00	0.80	\$77.70	1201 HUNTINGTON DR
5319-019-062	MFR	1	1	0.00	0.80	\$77.70	1203 HUNTINGTON DR
5319-019-063	MFR	1	1	0.00	0.80	\$77.70	1205 HUNTINGTON DR
5319-019-064	MFR	1	1	0.00	0.80	\$77.70	1253 HUNTINGTON DR A
5319-019-065	MFR	1	1	0.00	0.80	\$77.70	1253 HUNTINGTON DR B
5319-019-066	MFR	1	1	0.00	0.80	\$77.70	1253 HUNTINGTON DR C
5319-020-003	SFR	3	1	0.00	1.00	\$78.92	1317 SPRUCE ST
5319-020-004	MFR	3	5	0.00	4.00	\$315.68	1811 FREMONT AVE 5
5319-020-005	MFR	3	8	0.00	6.40	\$505.08	1815 FREMONT AVE
5319-020-006	MFR	3	4	0.00	3.20	\$252.54	1817 FREMONT AVE
5319-020-007	MFR	3	12	0.00	9.60	\$757.64	1821 FREMONT AVE
5319-020-008	MFR	3	8	0.00	6.40	\$505.08	1827 FREMONT AVE
5319-020-011	C/I	1	0	0.21	1.21	\$117.90	1314 HUNTINGTON DR
5319-020-012	MFR	1	12	0.00	9.60	\$932.36	1308 HUNTINGTON DR
5319-020-013	MFR	1	6	0.00	4.80	\$466.18	1300 PINE ST
5319-020-016	SFR	3	1	0.00	1.00	\$78.92	1301 SPRUCE ST
5319-020-017	SFR	3	1	0.00	1.00	\$78.92	1806 RAMONA AVE
5319-020-018	MFR	3	2	0.00	1.60	\$126.28	1307 SPRUCE ST
5319-020-019	SFR	3	1	0.00	1.00	\$78.92	1313 SPRUCE ST
5319-020-025	MFR	3	14	0.00	11.20	\$883.90	1807 FREMONT AVE
5319-020-026	C/I	1	0	0.37	2.15	\$208.71	1318 HUNTINGTON DR
5319-020-046	MFR	2	1	0.00	0.80	\$83.27	1828 RAMONA AVE A
5319-020-047	MFR	2	1	0.00	0.80	\$83.27	1828 RAMONA AVE B
5319-020-048	MFR	2	1	0.00	0.80	\$83.27	1828 RAMONA AVE C
5319-020-049	MFR	2	1	0.00	0.80	\$83.27	1828 RAMONA AVE D
5319-020-050	MFR	2	1	0.00	0.80	\$83.27	1828 RAMONA AVE E
5319-020-051	MFR	2	1	0.00	0.80	\$83.27	1826 RAMONA AVE A
5319-020-052	MFR	2	1	0.00	0.80	\$83.27	1826 RAMONA AVE B
5319-020-053	MFR	2	1	0.00	0.80	\$83.27	1826 RAMONA AVE C
5319-020-054	MFR	2	1	0.00	0.80	\$83.27	1826 RAMONA AVE D
5319-020-055	MFR	2	1	0.00	0.80	\$83.27	1826 RAMONA AVE E
5319-020-056	MFR	2	16	0.00	12.80	\$1,332.35	1818 RAMONA AVE
5319-020-057	MFR	2	1	0.00	0.80	\$83.27	1810 RAMONA AVE 12
5319-020-058	MFR	2	1	0.00	0.80	\$83.27	1810 RAMONA AVE 11
5319-020-059	MFR	2	1	0.00	0.80	\$83.27	1810 RAMONA AVE 13
5319-020-060	MFR	2	1	0.00	0.80	\$83.27	1810 RAMONA AVE 14
5319-020-061	MFR	2	1	0.00	0.80	\$83.27	1810 RAMONA AVE 15
5319-020-062	MFR	2	1	0.00	0.80	\$83.27	1810 RAMONA AVE 16
5319-020-063	MFR	2	1	0.00	0.80	\$83.27	1810 RAMONA AVE 22
5319-020-064	MFR	2	1	0.00	0.80	\$83.27	1810 RAMONA AVE 21
5319-020-065	MFR	2	1	0.00	0.80	\$83.27	1810 RAMONA AVE 23
5319-020-066	MFR	2	1	0.00	0.80	\$83.27	1810 RAMONA AVE 24
5319-020-067	MFR	2	1	0.00	0.80	\$83.27	1810 RAMONA AVE 25
5319-020-068	MFR	2	1	0.00	0.80	\$83.27	1810 RAMONA AVE 26
5319-020-069	MFR	2	1	0.00	0.80	\$83.27	1810 RAMONA AVE 32
5319-020-070	MFR	2	1	0.00	0.80	\$83.27	1810 RAMONA AVE 31
5319-020-071	MFR	2	1	0.00	0.80	\$83.27	1810 RAMONA AVE 33
5319-020-072	MFR	2	1	0.00	0.80	\$83.27	1810 RAMONA AVE 34
5319-020-073	MFR	2	1	0.00	0.80	\$83.27	1810 RAMONA AVE 35
5319-020-074	MFR	2	1	0.00	0.80	\$83.27	1810 RAMONA AVE 36
5319-021-001	SFR	2	1	0.00	1.00	\$104.09	1801 RAMONA AVE
5319-021-002	SFR	2	1	0.00	1.00	\$104.09	1805 RAMONA AVE
5319-021-003	SFR	3	1	0.00	1.00	\$78.92	1215 SPRUCE ST
5319-021-004	SFR	2	1	0.00	1.00	\$104.09	1809 RAMONA AVE
5319-021-005	MFR	2	3	0.00	2.40	\$249.81	1813 RAMONA AVE

<u>Formatted APN</u>	<u>Land Use</u>	<u>Zone</u>	<u>Units</u>	<u>Acres</u>	<u>EDUs</u>	<u>Assessment</u>	<u>Property Address</u>
5319-021-006	MFR	2	2	0.00	1.60	\$166.55	1821 RAMONA AVE
5319-021-007	MFR	2	4	0.00	3.20	\$333.09	1823 RAMONA AVE
5319-021-008	MFR	2	10	0.00	8.00	\$832.72	1831 RAMONA AVE
5319-021-011	MFR	3	17	0.00	13.60	\$1,073.32	1218 PINE ST
5319-021-012	MFR	3	4	0.00	3.20	\$252.54	1214 PINE ST
5319-021-013	MFR	3	4	0.00	3.20	\$252.54	1210 PINE ST
5319-021-014	MFR	3	17	0.00	13.60	\$1,073.32	1204 PINE ST
5319-021-015	SFR	3	1	0.00	1.00	\$78.92	1828 DIAMOND AVE
5319-021-016	MFR	3	2	0.00	1.60	\$126.28	1826 DIAMOND AVE
5319-021-017	SFR	3	1	0.00	1.00	\$78.92	1820 DIAMOND AVE
5319-021-018	SFR	3	1	0.00	1.00	\$78.92	1818 DIAMOND AVE
5319-021-019	SFR	3	1	0.00	1.00	\$78.92	1812 DIAMOND AVE
5319-021-020	SFR	3	1	0.00	1.00	\$78.92	1808 DIAMOND AVE
5319-021-021	SFR	3	1	0.00	1.00	\$78.92	1806 DIAMOND AVE
5319-021-022	SFR	3	1	0.00	1.00	\$78.92	1800 DIAMOND AVE
5319-021-023	SFR	3	1	0.00	1.00	\$78.92	1211 SPRUCE ST
5319-021-025	MFR	2	1	0.00	0.80	\$83.27	1222 PINE ST 101
5319-021-026	MFR	2	1	0.00	0.80	\$83.27	1224 PINE ST 102
5319-021-027	MFR	2	1	0.00	0.80	\$83.27	1226 PINE ST 103
5319-021-028	MFR	2	1	0.00	0.80	\$83.27	1228 PINE ST 104
5319-021-029	MFR	2	1	0.00	0.80	\$83.27	1230 PINE ST 105
5319-021-030	MFR	2	1	0.00	0.80	\$83.27	1232 PINE ST 106
5319-021-031	MFR	2	1	0.00	0.80	\$83.27	1843 RAMONA AVE 107
5319-021-032	MFR	2	1	0.00	0.80	\$83.27	1841 RAMONA AVE 108
5319-021-033	MFR	2	1	0.00	0.80	\$83.27	1839 RAMONA AVE 109
5319-021-034	MFR	2	1	0.00	0.80	\$83.27	1837 RAMONA AVE 110
5319-021-035	MFR	2	1	0.00	0.80	\$83.27	1835 RAMONA AVE 111
5319-021-036	MFR	2	1	0.00	0.80	\$83.27	1833 RAMONA AVE 112
5319-022-001	SFR	2	1	0.00	1.00	\$104.09	1601 RAMONA AVE
5319-022-002	SFR	2	1	0.00	1.00	\$104.09	1611 RAMONA AVE
5319-022-003	SFR	2	1	0.00	1.00	\$104.09	1701 RAMONA AVE
5319-022-004	SFR	2	1	0.00	1.00	\$104.09	1705 RAMONA AVE
5319-022-005	SFR	2	1	0.00	1.00	\$104.09	1709 RAMONA AVE
5319-022-006	SFR	2	1	0.00	1.00	\$104.09	1715 RAMONA AVE
5319-022-007	MFR	2	2	0.00	1.60	\$166.55	1717 RAMONA AVE
5319-022-008	MFR	2	4	0.00	3.20	\$333.09	1214 SPRUCE ST
5319-022-009	MFR	3	2	0.00	1.60	\$126.28	1210 SPRUCE ST
5319-022-010	SFR	3	1	0.00	1.00	\$78.92	1716 DIAMOND AVE
5319-022-011	SFR	3	1	0.00	1.00	\$78.92	1712 DIAMOND AVE
5319-022-012	SFR	3	1	0.00	1.00	\$78.92	1708 DIAMOND AVE
5319-022-013	SFR	3	1	0.00	1.00	\$78.92	1704 DIAMOND AVE
5319-022-014	SFR	3	1	0.00	1.00	\$78.92	1700 DIAMOND AVE
5319-022-015	SFR	3	1	0.00	1.00	\$78.92	1205 OAK ST
5319-022-016	SFR	3	1	0.00	1.00	\$78.92	1211 OAK ST
5319-023-001	MFR	3	6	0.00	4.80	\$378.82	1601 FREMONT AVE
5319-023-004	MFR	3	8	0.00	6.40	\$505.08	1617 FREMONT AVE
5319-023-006	SFR	3	1	0.00	1.00	\$78.92	1701 FREMONT AVE
5319-023-007	MFR	3	6	0.00	4.80	\$378.82	1705 FREMONT AVE
5319-023-008	MFR	3	6	0.00	4.80	\$378.82	1711 FREMONT AVE
5319-023-011	SFR	3	1	0.00	1.00	\$78.92	1312 SPRUCE ST
5319-023-012	SFR	3	1	0.00	1.00	\$78.92	1308 SPRUCE ST
5319-023-013	SFR	3	1	0.00	1.00	\$78.92	1306 SPRUCE ST
5319-023-014	SFR	3	1	0.00	1.00	\$78.92	1300 SPRUCE ST
5319-023-015	SFR	2	1	0.00	1.00	\$104.09	1716 RAMONA AVE
5319-023-016	SFR	2	1	0.00	1.00	\$104.09	1714 RAMONA AVE
5319-023-017	SFR	2	1	0.00	1.00	\$104.09	1704 RAMONA AVE
5319-023-018	SFR	2	1	0.00	1.00	\$104.09	1700 RAMONA AVE
5319-023-019	SFR	2	1	0.00	1.00	\$104.09	1608 RAMONA AVE

<u>Formatted APN</u>	<u>Land Use</u>	<u>Zone</u>	<u>Units</u>	<u>Acres</u>	<u>EDUs</u>	<u>Assessment</u>	<u>Property Address</u>
5319-023-020	SFR	2	1	0.00	1.00	\$104.09	1606 RAMONA AVE
5319-023-021	SFR	2	1	0.00	1.00	\$104.09	1301 OAK ST
5319-023-022	SFR	2	1	0.00	1.00	\$104.09	1311 OAK ST
5319-023-023	MFR	2	2	0.00	1.60	\$166.55	1315 OAK ST
5319-023-024	SFR	2	1	0.00	1.00	\$104.09	1710 RAMONA AVE
5319-023-025	SFR	2	1	0.00	1.00	\$104.09	1708 RAMONA AVE
5319-023-026	MFR	3	18	0.00	14.40	\$1,136.44	1609 FREMONT AVE
5319-023-027	MFR	3	25	0.00	20.00	\$1,578.40	1719 FREMONT AVE
5319-023-042	MFR	3	1	0.00	0.80	\$63.14	1625 FREMONT AVE A-1
5319-023-043	MFR	3	1	0.00	0.80	\$63.14	1625 FREMONT AVE A-2
5319-023-044	MFR	3	1	0.00	0.80	\$63.14	1625 FREMONT AVE A-3
5319-023-045	MFR	3	1	0.00	0.80	\$63.14	1625 FREMONT AVE A-4
5319-023-046	MFR	3	1	0.00	0.80	\$63.14	1625 FREMONT AVE A-5
5319-023-047	MFR	3	1	0.00	0.80	\$63.14	1625 FREMONT AVE A-6
5319-023-048	MFR	3	1	0.00	0.80	\$63.14	1625 FREMONT AVE A-7
5319-023-049	MFR	3	1	0.00	0.80	\$63.14	1629 FREMONT AVE B-1
5319-023-050	MFR	3	1	0.00	0.80	\$63.14	1629 FREMONT AVE B-2
5319-023-051	MFR	3	1	0.00	0.80	\$63.14	1629 FREMONT AVE B-3
5319-023-052	MFR	3	1	0.00	0.80	\$63.14	1629 FREMONT AVE B-4
5319-023-053	MFR	3	1	0.00	0.80	\$63.14	1629 FREMONT AVE B-5
5319-023-054	MFR	3	1	0.00	0.80	\$63.14	1629 FREMONT AVE B-6
5319-023-055	MFR	3	1	0.00	0.80	\$63.14	1629 FREMONT AVE B-7
5319-024-003	SFR	2	1	0.00	1.00	\$104.09	1512 RAMONA AVE
5319-024-004	SFR	2	1	0.00	1.00	\$104.09	1522 RAMONA AVE
5319-024-006	C/I	3	0	0.51	2.94	\$231.94	1501 FREMONT AVE
5319-024-010	SFR	2	1	0.00	1.00	\$104.09	1510 RAMONA AVE
5319-024-017	SFR	2	1	0.00	1.00	\$104.09	1524 RAMONA AVE
5319-024-031	SFR	2	1	0.00	1.00	\$104.09	1534 RAMONA AVE
5319-024-032	SFR	2	1	0.00	1.00	\$104.09	1528 RAMONA AVE
5319-024-033	SFR	2	1	0.00	1.00	\$104.09	1532 RAMONA AVE
5319-024-034	SFR	2	1	0.00	1.00	\$104.09	1534 RAMONA AVE
5319-024-039	C/I	2	0	0.72	4.16	\$432.91	1301 ROLLIN ST
5319-024-040	C/I	3	0	1.25	6.17	\$487.25	1519 FREMONT AVE
5319-025-001	SFR	2	1	0.00	1.00	\$104.09	1501 RAMONA AVE
5319-025-002	SFR	2	1	0.00	1.00	\$104.09	1505 RAMONA AVE
5319-025-003	MFR	2	2	0.00	1.60	\$166.55	1509 RAMONA AVE
5319-025-004	SFR	2	1	0.00	1.00	\$104.09	1511 RAMONA AVE
5319-025-005	SFR	3	1	0.00	1.00	\$78.92	1500 DIAMOND AVE
5319-025-006	MFR	3	2	0.00	1.60	\$126.28	1504 DIAMOND AVE
5319-025-007	SFR	3	1	0.00	1.00	\$78.92	1508 DIAMOND AVE
5319-025-008	SFR	3	1	0.00	1.00	\$78.92	1510 DIAMOND AVE
5319-025-009	MFR	2	2	0.00	1.60	\$166.55	1519 RAMONA AVE
5319-025-010	SFR	2	1	0.00	1.00	\$104.09	1521 RAMONA AVE
5319-025-011	SFR	3	1	0.00	1.00	\$78.92	1512 DIAMOND AVE
5319-025-012	SFR	3	1	0.00	1.00	\$78.92	1518 DIAMOND AVE
5319-025-013	SFR	3	1	0.00	1.00	\$78.92	1222 OAK ST
5319-025-015	SFR	2	1	0.00	1.00	\$104.09	1541 RAMONA AVE
5319-025-016	SFR	2	1	0.00	1.00	\$104.09	1537 RAMONA AVE
5319-025-017	SFR	2	1	0.00	1.00	\$104.09	1535 RAMONA AVE
5319-025-018	SFR	2	1	0.00	1.00	\$104.09	1531 RAMONA AVE
5319-025-019	SFR	2	1	0.00	1.00	\$104.09	1529 RAMONA AVE
5319-025-020	SFR	2	1	0.00	1.00	\$104.09	1525 RAMONA AVE
5319-025-022	SFR	3	1	0.00	1.00	\$78.92	1520 DIAMOND AVE
5319-025-023	SFR	3	1	0.00	1.00	\$78.92	1526 DIAMOND AVE
5319-025-024	SFR	3	1	0.00	1.00	\$78.92	1530 DIAMOND AVE
5319-025-025	SFR	3	1	0.00	1.00	\$78.92	1534 DIAMOND AVE
5319-025-026	SFR	3	1	0.00	1.00	\$78.92	1538 DIAMOND AVE
5319-025-027	SFR	3	1	0.00	1.00	\$78.92	1544 DIAMOND AVE

<u>Formatted APN</u>	<u>Land Use</u>	<u>Zone</u>	<u>Units</u>	<u>Acres</u>	<u>EDUs</u>	<u>Assessment</u>	<u>Property Address</u>
5319-025-028	SFR	3	1	0.00	1.00	\$78.92	1546 DIAMOND AVE
5319-025-029	SFR	3	1	0.00	1.00	\$78.92	1550 DIAMOND AVE
5319-025-030	SFR	3	1	0.00	1.00	\$78.92	1554 DIAMOND AVE
5319-025-031	SFR	3	1	0.00	1.00	\$78.92	1558 DIAMOND AVE
5319-025-032	SFR	2	1	0.00	1.00	\$104.09	1545 RAMONA AVE
5319-027-011	MFR	3	2	0.00	1.60	\$126.28	1211 LYNDON ST
5319-027-013	MFR	3	11	0.00	8.80	\$694.50	1303 LYNDON ST A
5319-027-016	MFR	3	4	0.00	3.20	\$252.54	1311 FREMONT AVE
5319-027-017	SFR	3	1	0.00	1.00	\$78.92	1313 FREMONT AVE
5319-027-018	SFR	3	1	0.00	1.00	\$78.92	1317 LYNDON ST
5319-027-020	MFR	3	8	0.00	6.40	\$505.08	1311 LYNDON ST
5319-027-021	MFR	3	10	0.00	8.00	\$631.36	1325 LYNDON ST
5319-027-022	MFR	3	6	0.00	4.80	\$378.82	1213 LYNDON ST
5319-027-023	MFR	3	8	0.00	6.40	\$505.08	1215 LYNDON ST 4
5319-027-025	MFR	3	22	0.00	17.60	\$1,389.00	1221 LYNDON ST
5319-028-001	SFR	1	1	0.00	1.00	\$97.12	1103 MONTEREY RD
5319-028-002	SFR	3	1	0.00	1.00	\$78.92	1210 DIAMOND AVE
5319-028-003	SFR	1	1	0.00	1.00	\$97.12	1107 MONTEREY RD
5319-028-004	SFR	3	1	0.00	1.00	\$78.92	1212 DIAMOND AVE
5319-028-005	SFR	3	1	0.00	1.00	\$78.92	1104 LYNDON ST
5319-028-006	SFR	3	1	0.00	1.00	\$78.92	1100 LYNDON ST
5319-028-010	SFR	3	1	0.00	1.00	\$78.92	1216 LYNDON ST
5319-028-011	MFR	3	2	0.00	1.60	\$126.28	1212 LYNDON ST
5319-028-012	MFR	3	2	0.00	1.60	\$126.28	1208 LYNDON ST
5319-028-013	MFR	3	2	0.00	1.60	\$126.28	1204 LYNDON ST
5319-028-014	SFR	3	1	0.00	1.00	\$78.92	1200 LYNDON ST
5319-028-015	SFR	1	1	0.00	1.00	\$97.12	1221 MONTEREY RD
5319-028-016	MFR	1	4	0.00	3.20	\$310.78	1225 MONTEREY RD
5319-028-017	SFR	1	1	0.00	1.00	\$97.12	1231 MONTEREY RD
5319-028-024	C/I	3	0	0.38	2.22	\$175.52	1316 LYNDON ST
5319-028-033	MFR	3	14	0.00	11.20	\$883.90	1302 LYNDON ST
5319-028-034	MFR	3	22	0.00	17.60	\$1,389.00	1220 LYNDON ST
5319-028-035	SFR	1	1	0.00	1.00	\$97.12	1305 MONTEREY RD
5319-028-036	C/I	1	0	0.82	4.74	\$460.25	1325 MONTEREY RD
5319-028-037	C/I	1	0	0.39	2.25	\$218.32	1307 MONTEREY RD
5319-028-039	MFR	1	1	0.00	0.80	\$77.70	1169 MONTEREY RD
5319-028-040	MFR	1	1	0.00	0.80	\$77.70	1171 MONTEREY RD
5319-028-041	MFR	1	1	0.00	0.80	\$77.70	1173 MONTEREY RD
5319-028-042	MFR	1	1	0.00	0.80	\$77.70	1175 MONTEREY RD
5319-028-043	MFR	1	1	0.00	0.80	\$77.70	1177 MONTEREY RD
5319-028-044	MFR	1	1	0.00	0.80	\$77.70	1179 MONTEREY RD
5319-028-045	MFR	1	1	0.00	0.80	\$77.70	1181 MONTEREY RD
5319-028-046	MFR	1	1	0.00	0.80	\$77.70	1183 MONTEREY RD
5319-028-047	MFR	1	1	0.00	0.80	\$77.70	1185 MONTEREY RD
5319-028-048	MFR	1	1	0.00	0.80	\$77.70	1187 MONTEREY RD #10
5319-028-049	MFR	1	1	0.00	0.80	\$77.70	1189 MONTEREY RD
5319-028-050	MFR	1	1	0.00	0.80	\$77.70	1191 MONTEREY RD
5319-028-051	MFR	1	1	0.00	0.80	\$77.70	1193 MONTEREY RD
5319-028-052	MFR	1	1	0.00	0.80	\$77.70	1195 MONTEREY RD
5319-028-053	MFR	1	1	0.00	0.80	\$77.70	1197 MONTEREY RD
5319-028-054	MFR	1	1	0.00	0.80	\$77.70	1199 MONTEREY RD
5319-028-056	MFR	3	1	0.00	0.80	\$63.14	1310 LYNDON ST A
5319-028-057	MFR	3	1	0.00	0.80	\$63.14	1310 LYNDON ST B
5319-028-058	MFR	3	1	0.00	0.80	\$63.14	1310 LYNDON ST C
5319-028-059	MFR	3	1	0.00	0.80	\$63.14	1310 LYNDON ST D
5319-028-060	MFR	3	1	0.00	0.80	\$63.14	1310 LYNDON ST E
5319-028-061	MFR	3	1	0.00	0.80	\$63.14	1310 LYNDON ST F
5319-028-062	MFR	3	1	0.00	0.80	\$63.14	1310 LYNDON ST G

<u>Formatted APN</u>	<u>Land Use</u>	<u>Zone</u>	<u>Units</u>	<u>Acres</u>	<u>EDUs</u>	<u>Assessment</u>	<u>Property Address</u>
5319-029-002	MFR	3	2	0.00	1.60	\$126.28	1208 MERIDIAN AVE
5319-029-003	SFR	1	1	0.00	1.00	\$97.12	1007 MONTEREY RD
5319-029-004	SFR	1	1	0.00	1.00	\$97.12	1011 MONTEREY RD
5319-029-005	SFR	1	1	0.00	1.00	\$97.12	1015 MONTEREY RD
5319-029-008	SFR	3	1	0.00	1.00	\$78.92	1225 DIAMOND AVE
5319-029-009	MFR	3	2	0.00	1.60	\$126.28	1220 MERIDIAN AVE
5319-029-010	MFR	3	2	0.00	1.60	\$126.28	1216 MERIDIAN AVE
5319-029-011	MFR	3	2	0.00	1.60	\$126.28	1212 MERIDIAN AVE
5319-029-012	SFR	3	1	0.00	1.00	\$78.92	1226 EL CERRITO CIR
5319-029-013	SFR	3	1	0.00	1.00	\$78.92	1232 EL CERRITO CIR
5319-029-014	SFR	3	1	0.00	1.00	\$78.92	1234 EL CERRITO CIR
5319-029-015	SFR	3	1	0.00	1.00	\$78.92	1302 EL CERRITO CIR
5319-029-016	SFR	3	1	0.00	1.00	\$78.92	1304 EL CERRITO CIR
5319-029-017	SFR	3	1	0.00	1.00	\$78.92	1312 MERIDIAN AVE
5319-029-018	SFR	3	1	0.00	1.00	\$78.92	1316 MERIDIAN AVE
5319-029-019	SFR	2	1	0.00	1.00	\$104.09	1314 EL CERRITO CIR
5319-029-020	SFR	2	1	0.00	1.00	\$104.09	1320 EL CERRITO CIR
5319-029-021	SFR	2	1	0.00	1.00	\$104.09	1305 EL CERRITO CIR
5319-029-022	SFR	2	1	0.00	1.00	\$104.09	1332 EL CERRITO CIR
5319-029-023	SFR	2	1	0.00	1.00	\$104.09	1229 EL CERRITO CIR
5319-029-024	SFR	2	1	0.00	1.00	\$104.09	1233 EL CERRITO CIR
5319-029-025	SFR	3	1	0.00	1.00	\$78.92	1301 DIAMOND AVE
5319-029-026	SFR	3	1	0.00	1.00	\$78.92	1307 DIAMOND AVE
5319-029-030	SFR	3	1	0.00	1.00	\$78.92	1215 DIAMOND AVE
5319-029-031	SFR	3	1	0.00	1.00	\$78.92	1217 DIAMOND AVE
5319-029-033	SFR	1	1	0.00	1.00	\$97.12	1003 MONTEREY RD
5319-031-003	SFR	3	1	0.00	1.00	\$78.92	1543 DIAMOND AVE
5319-031-004	SFR	3	1	0.00	1.00	\$78.92	1547 DIAMOND AVE
5319-031-005	SFR	3	1	0.00	1.00	\$78.92	1551 DIAMOND AVE
5319-031-006	SFR	3	1	0.00	1.00	\$78.92	1555 DIAMOND AVE
5319-031-007	SFR	3	1	0.00	1.00	\$78.92	1559 DIAMOND AVE
5319-031-008	SFR	3	1	0.00	1.00	\$78.92	1563 DIAMOND AVE
5319-031-009	SFR	3	1	0.00	1.00	\$78.92	1636 MERIDIAN AVE
5319-031-010	MFR	3	2	0.00	1.60	\$126.28	1150 OAK ST
5319-031-011	SFR	3	1	0.00	1.00	\$78.92	1138 OAK ST
5319-031-012	SFR	3	1	0.00	1.00	\$78.92	1134 OAK ST
5319-031-013	SFR	3	1	0.00	1.00	\$78.92	1130 OAK ST
5319-031-014	SFR	3	1	0.00	1.00	\$78.92	1126 OAK ST
5319-031-015	SFR	3	1	0.00	1.00	\$78.92	1124 OAK ST
5319-032-001	SFR	3	1	0.00	1.00	\$78.92	1705 DIAMOND AVE
5319-032-002	SFR	3	1	0.00	1.00	\$78.92	1711 DIAMOND AVE
5319-032-003	SFR	3	1	0.00	1.00	\$78.92	1715 DIAMOND AVE
5319-032-004	MFR	3	2	0.00	1.60	\$126.28	1717 DIAMOND AVE
5319-032-005	SFR	3	1	0.00	1.00	\$78.92	1721 DIAMOND AVE
5319-032-006	SFR	3	1	0.00	1.00	\$78.92	1807 DIAMOND AVE
5319-032-007	SFR	3	1	0.00	1.00	\$78.92	1809 DIAMOND AVE
5319-032-008	SFR	3	1	0.00	1.00	\$78.92	1811 DIAMOND AVE
5319-032-009	SFR	3	1	0.00	1.00	\$78.92	1815 DIAMOND AVE
5319-032-010	SFR	3	1	0.00	1.00	\$78.92	1817 DIAMOND AVE
5319-032-011	SFR	3	1	0.00	1.00	\$78.92	1823 DIAMOND AVE
5319-032-012	SFR	3	1	0.00	1.00	\$78.92	1825 DIAMOND AVE
5319-032-014	SFR	3	1	0.00	1.00	\$78.92	1130 PINE ST
5319-032-015	MFR	3	4	0.00	3.20	\$252.54	1124 PINE ST
5319-032-016	MFR	3	1	0.00	0.80	\$63.14	1855 DIAMOND AVE
5319-032-017	MFR	3	1	0.00	0.80	\$63.14	1857 DIAMOND AVE
5319-032-018	MFR	3	1	0.00	0.80	\$63.14	1863 DIAMOND AVE
5319-032-019	MFR	3	1	0.00	0.80	\$63.14	1859 DIAMOND AVE
5319-032-020	MFR	3	1	0.00	0.80	\$63.14	1861 DIAMOND AVE

<u>Formatted APN</u>	<u>Land Use</u>	<u>Zone</u>	<u>Units</u>	<u>Acres</u>	<u>EDUs</u>	<u>Assessment</u>	<u>Property Address</u>
5319-032-021	MFR	3	1	0.00	0.80	\$63.14	1865 DIAMOND AVE
5319-032-022	MFR	3	1	0.00	0.80	\$63.14	1841 DIAMOND AVE
5319-032-023	MFR	3	1	0.00	0.80	\$63.14	1843 DIAMOND AVE
5319-032-024	MFR	3	1	0.00	0.80	\$63.14	1849 DIAMOND AVE
5319-032-025	MFR	3	1	0.00	0.80	\$63.14	1845 DIAMOND AVE 10A
5319-032-026	MFR	3	1	0.00	0.80	\$63.14	1847 DIAMOND AVE
5319-032-027	MFR	3	1	0.00	0.80	\$63.14	1851 DIAMOND AVE
5319-032-028	MFR	3	1	0.00	0.80	\$63.14	1853 DIAMOND AVE
5319-033-001	SFR	3	1	0.00	1.00	\$78.92	1732 MERIDIAN AVE
5319-033-002	MFR	3	2	0.00	1.60	\$126.28	1738 MERIDIAN AVE
5319-033-004	SFR	3	1	0.00	1.00	\$78.92	1100 PINE ST
5319-033-005	SFR	3	1	0.00	1.00	\$78.92	1104 PINE ST
5319-033-006	SFR	3	1	0.00	1.00	\$78.92	1800 MERIDIAN AVE
5319-033-010	SFR	3	1	0.00	1.00	\$78.92	1115 OAK ST
5319-033-011	SFR	3	1	0.00	1.00	\$78.92	1113 OAK ST
5319-033-012	SFR	3	1	0.00	1.00	\$78.92	1107 OAK ST
5319-033-013	SFR	3	1	0.00	1.00	\$78.92	1101 OAK ST
5319-033-016	MFR	3	4	0.00	3.20	\$252.54	1718 MERIDIAN AVE
5319-033-017	MFR	3	4	0.00	3.20	\$252.54	1714 MERIDIAN AVE
5319-033-018	MFR	3	4	0.00	3.20	\$252.54	1708 MERIDIAN AVE
5319-033-019	MFR	3	7	0.00	5.60	\$441.96	1116 PINE ST
5319-033-020	SFR	3	1	0.00	1.00	\$78.92	1700 MERIDIAN AVE
5319-033-024	MFR	3	13	0.00	10.40	\$820.76	1724 MERIDIAN AVE
5319-033-025	SFR	3	1	0.00	1.00	\$78.92	1722 MERIDIAN AVE
5319-033-026	MFR	3	2	0.00	1.60	\$126.28	1728 MERIDIAN AVE
5319-033-027	MFR	3	4	0.00	3.20	\$252.54	1110 PINE ST
5319-033-028	SFR	3	1	0.00	1.00	\$78.92	1106 PINE ST
5319-034-002	MFR	3	2	0.00	1.60	\$126.28	1105 PINE ST
5319-034-003	SFR	3	1	0.00	1.00	\$78.92	1111 PINE ST
5319-034-004	MFR	3	2	0.00	1.60	\$126.28	1115 PINE ST
5319-034-005	MFR	3	2	0.00	1.60	\$126.28	1119 PINE ST
5319-034-006	SFR	3	1	0.00	1.00	\$78.92	1123 PINE ST
5319-034-007	MFR	3	4	0.00	3.20	\$252.54	1127 PINE ST
5319-034-008	SFR	3	1	0.00	1.00	\$78.92	1912 MERIDIAN AVE
5319-034-010	SFR	3	1	0.00	1.00	\$78.92	1104 BEECH ST
5319-034-011	SFR	3	1	0.00	1.00	\$78.92	1108 BEECH ST
5319-034-012	SFR	3	1	0.00	1.00	\$78.92	1112 BEECH ST
5319-034-013	SFR	3	1	0.00	1.00	\$78.92	1118 BEECH ST
5319-034-014	SFR	3	1	0.00	1.00	\$78.92	1120 BEECH ST
5319-034-015	MFR	3	2	0.00	1.60	\$126.28	1124 BEECH ST
5319-034-016	SFR	3	1	0.00	1.00	\$78.92	1100 BEECH ST
5319-035-001	C/I	1	0	0.58	3.37	\$327.19	1260 HUNTINGTON DR STE101
5319-035-002	MFR	1	5	0.00	4.00	\$388.48	1250 HUNTINGTON DR
5319-035-003	MFR	1	8	0.00	6.40	\$621.56	1236 HUNTINGTON DR
5319-035-005	MFR	3	12	0.00	9.60	\$757.64	1141 PINE ST
5319-035-006	SFR	3	1	0.00	1.00	\$78.92	1203 PINE ST
5319-035-010	SFR	3	1	0.00	1.00	\$78.92	1136 BEECH ST
5319-035-011	SFR	3	1	0.00	1.00	\$78.92	1236 HUNTINGTON DR
5319-035-012	MFR	1	7	0.00	5.60	\$543.88	1234 HUNTINGTON DR 7
5319-035-013	SFR	1	1	0.00	1.00	\$97.12	1230 HUNTINGTON DR
5319-035-014	MFR	1	2	0.00	1.60	\$155.40	1226 HUNTINGTON DR
5319-035-015	SFR	1	1	0.00	1.00	\$97.12	1240 1/2 HUNTINGTON DR
5319-035-016	MFR	3	4	0.00	3.20	\$252.54	1209 PINE ST
5319-035-017	SFR	3	1	0.00	1.00	\$78.92	1130 BEECH ST
5319-035-018	MFR	3	3	0.00	2.40	\$189.40	1132 BEECH ST
5319-035-036	MFR	3	1	0.00	0.80	\$63.14	1147 PINE ST A
5319-035-037	MFR	3	1	0.00	0.80	\$63.14	1151 PINE ST B
5319-035-038	MFR	3	1	0.00	0.80	\$63.14	1147 PINE ST C

<u>Formatted APN</u>	<u>Land Use</u>	<u>Zone</u>	<u>Units</u>	<u>Acres</u>	<u>EDUs</u>	<u>Assessment</u>	<u>Property Address</u>
5319-035-039	MFR	3	1	0.00	0.80	\$63.14	1147 PINE ST D
5319-035-040	MFR	3	1	0.00	0.80	\$63.14	1147 PINE ST E
5319-035-041	MFR	3	1	0.00	0.80	\$63.14	1151 PINE ST A
5319-035-042	MFR	3	1	0.00	0.80	\$63.14	1147 PINE ST B
5319-035-043	MFR	3	1	0.00	0.80	\$63.14	1151 PINE ST C
5319-035-044	MFR	3	1	0.00	0.80	\$63.14	1151 PINE ST D
5319-035-045	MFR	3	1	0.00	0.80	\$63.14	1133 PINE ST 101
5319-035-046	MFR	3	1	0.00	0.80	\$63.14	1133 PINE ST 102
5319-035-047	MFR	3	1	0.00	0.80	\$63.14	1133 PINE ST 103
5319-035-048	MFR	3	1	0.00	0.80	\$63.14	1133 PINE ST 104
5319-035-049	MFR	3	1	0.00	0.80	\$63.14	1133 PINE ST 105
5319-035-050	MFR	3	1	0.00	0.80	\$63.14	1133 PINE ST 106
5319-035-051	MFR	3	1	0.00	0.80	\$63.14	1133 PINE ST
5319-035-052	MFR	3	1	0.00	0.80	\$63.14	1133 PINE ST 108
5319-035-053	MFR	3	1	0.00	0.80	\$63.14	1133 PINE ST 109
5319-035-054	MFR	3	1	0.00	0.80	\$63.14	1133 PINE ST 110
5319-035-055	MFR	3	1	0.00	0.80	\$63.14	1133 PINE ST 111
5319-035-056	MFR	3	1	0.00	0.80	\$63.14	1133 PINE ST 112
5319-035-057	MFR	3	1	0.00	0.80	\$63.14	1133 PINE ST 113
5319-035-058	MFR	3	1	0.00	0.80	\$63.14	1133 PINE ST 114
5319-035-059	MFR	3	1	0.00	0.80	\$63.14	1133 PINE ST 115
5319-035-060	MFR	3	1	0.00	0.80	\$63.14	1133 PINE ST 116
5319-036-001	MFR	3	2	0.00	1.60	\$126.28	1103 BEECH ST
5319-036-002	SFR	3	1	0.00	1.00	\$78.92	1107 BEECH ST
5319-036-003	SFR	3	1	0.00	1.00	\$78.92	1113 BEECH ST
5319-036-004	SFR	3	1	0.00	1.00	\$78.92	1117 BEECH ST
5319-036-005	SFR	3	1	0.00	1.00	\$78.92	1121 BEECH ST
5319-036-006	SFR	3	1	0.00	1.00	\$78.92	1125 BEECH ST
5319-036-007	SFR	3	1	0.00	1.00	\$78.92	1127 BEECH ST
5319-036-008	MFR	3	2	0.00	1.60	\$126.28	1131 BEECH ST
5319-036-009	MFR	3	4	0.00	3.20	\$252.54	1940 MERIDIAN AVE
5319-036-010	MFR	3	2	0.00	1.60	\$126.28	1104 MAPLE ST
5319-036-011	MFR	3	3	0.00	2.40	\$189.40	1108 MAPLE ST
5319-036-012	MFR	3	4	0.00	3.20	\$252.54	1112 MAPLE ST
5319-036-013	MFR	3	3	0.00	2.40	\$189.40	1116 MAPLE ST
5319-036-014	MFR	3	3	0.00	2.40	\$189.40	1120 MAPLE ST
5319-036-016	MFR	1	4	0.00	3.20	\$310.78	1216 HUNTINGTON DR
5319-036-017	MFR	1	3	0.00	2.40	\$233.08	1210 HUNTINGTON DR
5319-036-018	MFR	1	4	0.00	3.20	\$310.78	1206 HUNTINGTON DR
5319-036-019	SFR	1	1	0.00	1.00	\$97.12	1200 HUNTINGTON DR
5319-036-020	MFR	1	1	0.00	0.80	\$77.70	1220 HUNTINGTON DR 1
5319-036-021	MFR	1	1	0.00	0.80	\$77.70	1220 HUNTINGTON DR 2
5319-036-022	MFR	1	1	0.00	0.80	\$77.70	1220 HUNTINGTON DR 3
5319-036-023	MFR	1	1	0.00	0.80	\$77.70	1220 HUNTINGTON DR 4
5319-037-001	MFR	1	20	0.00	16.00	\$1,553.92	1170 HUNTINGTON DR
5319-037-002	MFR	1	4	0.00	3.20	\$310.78	1160 HUNTINGTON DR
5319-037-003	MFR	1	7	0.00	5.60	\$543.88	1156 HUNTINGTON DR
5319-037-004	MFR	1	8	0.00	6.40	\$621.56	1152 HUNTINGTON DR
5319-037-005	MFR	1	7	0.00	5.60	\$543.88	1150 HUNTINGTON DR
5319-037-006	MFR	1	4	0.00	3.20	\$310.78	1144 HUNTINGTON DR
5319-037-007	MFR	1	3	0.00	2.40	\$233.08	1140 HUNTINGTON DR
5319-037-008	MFR	3	8	0.00	6.40	\$505.08	2028 MERIDIAN AVE
5319-037-009	MFR	3	4	0.00	3.20	\$252.54	2020 MERIDIAN AVE
5319-037-010	MFR	3	11	0.00	8.80	\$694.50	2016 MERIDIAN AVE
5319-037-011	MFR	3	9	0.00	7.20	\$568.22	2014 MERIDIAN AVE
5319-037-012	MFR	3	3	0.00	2.40	\$189.40	2004 MERIDIAN AVE
5319-037-013	SFR	3	1	0.00	1.00	\$78.92	1107 MAPLE ST
5319-037-014	MFR	3	2	0.00	1.60	\$126.28	1109 MAPLE ST

<u>Formatted APN</u>	<u>Land Use</u>	<u>Zone</u>	<u>Units</u>	<u>Acres</u>	<u>EDUs</u>	<u>Assessment</u>	<u>Property Address</u>
5319-037-015	SFR	3	1	0.00	1.00	\$78.92	1115 MAPLE ST
5319-038-001	MFR	1	6	0.00	4.80	\$466.18	1136 HUNTINGTON DR
5319-038-008	MFR	3	4	0.00	3.20	\$252.54	1014 KENDALL AVE
5319-038-009	SFR	3	1	0.00	1.00	\$78.92	1010 KENDALL AVE
5319-038-010	SFR	3	1	0.00	1.00	\$78.92	2070 MERIDIAN AVE
5319-038-011	SFR	3	1	0.00	1.00	\$78.92	2074 MERIDIAN AVE
5319-038-012	MFR	3	7	0.00	5.60	\$441.96	2064 MERIDIAN AVE
5319-038-013	MFR	3	1	0.00	0.80	\$63.14	2060 MERIDIAN AVE
5319-038-014	MFR	3	1	0.00	0.80	\$63.14	2056 MERIDIAN AVE
5319-038-017	MFR	3	8	0.00	6.40	\$505.08	2038 MERIDIAN AVE
5319-038-018	C/I	1	0	0.44	2.53	\$245.91	1100 HUNTINGTON DR
5319-038-019	MFR	3	26	0.00	20.80	\$1,641.54	2052 MERIDIAN AVE
5319-038-020	MFR	1	24	0.00	19.20	\$1,864.70	1120 HUNTINGTON DR
5319-038-022	MFR	1	1	0.00	0.80	\$77.70	1130 HUNTINGTON DR A
5319-038-023	MFR	1	1	0.00	0.80	\$77.70	1130 HUNTINGTON DR B
5319-038-024	MFR	1	1	0.00	0.80	\$77.70	1130 HUNTINGTON DR C
5319-038-025	MFR	1	1	0.00	0.80	\$77.70	1130 HUNTINGTON DR D
5319-038-026	MFR	1	1	0.00	0.80	\$77.70	1130 HUNTINGTON DR E
5319-038-028	MFR	1	1	0.00	0.80	\$77.70	1128 HUNTINGTON DR A
5319-038-029	MFR	1	1	0.00	0.80	\$77.70	1128 HUNTINGTON DR B
5319-038-030	MFR	1	1	0.00	0.80	\$77.70	1128 HUNTINGTON DR C
5320-001-004	C/I	1	0	0.12	1.00	\$97.12	1216 FAIR OAKS AVE
5320-001-008	MFR	3	2	0.00	1.60	\$126.28	1617 MONTEREY RD
5320-001-009	MFR	3	2	0.00	1.60	\$126.28	1619 MONTEREY RD
5320-001-010	MFR	3	3	0.00	2.40	\$189.40	1623 MONTEREY RD
5320-001-011	SFR	3	1	0.00	1.00	\$78.92	1629 MONTEREY RD
5320-001-012	MFR	3	2	0.00	1.60	\$126.28	1631 MONTEREY RD
5320-001-013	SFR	3	1	0.00	1.00	\$78.92	1635 MONTEREY RD
5320-001-014	MFR	3	2	0.00	1.60	\$126.28	1636 LYNDON ST
5320-001-015	MFR	3	2	0.00	1.60	\$126.28	1630 LYNDON ST
5320-001-016	MFR	3	6	0.00	4.80	\$378.82	1626 LYNDON ST
5320-001-017	SFR	3	1	0.00	1.00	\$78.92	1624 LYNDON ST
5320-001-018	MFR	3	2	0.00	1.60	\$126.28	1620 LYNDON ST
5320-001-019	MFR	3	2	0.00	1.60	\$126.28	1614 LYNDON ST
5320-001-020	MFR	3	3	0.00	2.40	\$189.40	1608 LYNDON ST
5320-001-021	C/I	1	0	0.36	2.09	\$203.07	1220 FAIR OAKS AVE
5320-001-024	C/I	1	0	0.69	3.98	\$386.34	1200 FAIR OAKS AVE
5320-002-001	SFR	3	1	0.00	1.00	\$78.92	1703 MONTEREY RD
5320-002-002	SFR	3	1	0.00	1.00	\$78.92	1707 MONTEREY RD
5320-002-003	SFR	3	1	0.00	1.00	\$78.92	1711 MONTEREY RD
5320-002-004	SFR	3	1	0.00	1.00	\$78.92	1715 MONTEREY RD
5320-002-005	SFR	3	1	0.00	1.00	\$78.92	1719 MONTEREY RD
5320-002-008	MFR	3	4	0.00	3.20	\$252.54	1729 MONTEREY RD
5320-002-009	SFR	3	1	0.00	1.00	\$78.92	1211 MARENGO AVE
5320-002-010	MFR	3	3	0.00	2.40	\$189.40	1201 MARENGO AVE
5320-002-011	MFR	3	2	0.00	1.60	\$126.28	1700 LYNDON ST
5320-002-012	SFR	3	1	0.00	1.00	\$78.92	1708 LYNDON ST
5320-002-013	SFR	3	1	0.00	1.00	\$78.92	1710 LYNDON ST
5320-002-014	SFR	3	1	0.00	1.00	\$78.92	1712 LYNDON ST
5320-002-015	SFR	3	1	0.00	1.00	\$78.92	1714 LYNDON ST
5320-002-016	SFR	3	1	0.00	1.00	\$78.92	1716 LYNDON ST
5320-002-017	SFR	3	1	0.00	1.00	\$78.92	1722 LYNDON ST
5320-002-018	SFR	3	1	0.00	1.00	\$78.92	1726 LYNDON ST
5320-002-019	SFR	3	1	0.00	1.00	\$78.92	1217 MARENGO AVE
5320-002-020	SFR	3	1	0.00	1.00	\$78.92	1221 MARENGO AVE
5320-002-021	SFR	3	1	0.00	1.00	\$78.92	1225 MARENGO AVE
5320-002-022	MFR	3	2	0.00	1.60	\$126.28	1725 MONTEREY RD
5320-003-001	C/I	1	0	0.39	2.28	\$221.73	1300 FAIR OAKS AVE

<u>Formatted APN</u>	<u>Land Use</u>	<u>Zone</u>	<u>Units</u>	<u>Acres</u>	<u>EDUs</u>	<u>Assessment</u>	<u>Property Address</u>
5320-003-003	C/I	1	0	0.20	1.13	\$110.04	1310 FAIR OAKS AVE
5320-003-005	C/I	1	0	0.21	1.21	\$117.90	1312 FAIR OAKS AVE
5320-003-006	C/I	1	0	0.22	1.26	\$121.88	1318 FAIR OAKS AVE
5320-003-007	C/I	1	0	0.25	1.42	\$138.20	1326 FAIR OAKS AVE
5320-003-008	SFR	3	1	0.00	1.00	\$78.92	1616 BANK ST
5320-003-009	MFR	3	4	0.00	3.20	\$252.54	1622 BANK ST
5320-003-010	SFR	3	1	0.00	1.00	\$78.92	1624 BANK ST
5320-003-011	MFR	3	3	0.00	2.40	\$189.40	1628 BANK ST
5320-003-012	SFR	3	1	0.00	1.00	\$78.92	1630 BANK ST
5320-003-013	SFR	3	1	0.00	1.00	\$78.92	1635 LYNDON ST
5320-003-014	SFR	3	1	0.00	1.00	\$78.92	1631 LYNDON ST
5320-003-015	MFR	3	4	0.00	3.20	\$252.54	1627 LYNDON ST
5320-003-016	SFR	3	1	0.00	1.00	\$78.92	1625 LYNDON ST
5320-003-017	MFR	3	5	0.00	4.00	\$315.68	1621 LYNDON ST
5320-003-019	SFR	3	1	0.00	1.00	\$78.92	1615 LYNDON ST
5320-004-001	SFR	3	1	0.00	1.00	\$78.92	1735 LYNDON ST
5320-004-002	SFR	3	1	0.00	1.00	\$78.92	1303 MARENGO AVE
5320-004-003	SFR	3	1	0.00	1.00	\$78.92	1315 MARENGO AVE
5320-004-004	MFR	3	2	0.00	1.60	\$126.28	1317 MARENGO AVE
5320-004-005	SFR	3	1	0.00	1.00	\$78.92	1321 MARENGO AVE
5320-004-006	SFR	3	1	0.00	1.00	\$78.92	1325 MARENGO AVE
5320-004-007	SFR	3	1	0.00	1.00	\$78.92	1730 BANK ST
5320-004-008	MFR	3	2	0.00	1.60	\$126.28	1327 MARENGO AVE
5320-004-009	SFR	3	1	0.00	1.00	\$78.92	1726 BANK ST
5320-004-010	SFR	3	1	0.00	1.00	\$78.92	1720 BANK ST
5320-004-011	MFR	3	3	0.00	2.40	\$189.40	1716 BANK ST
5320-004-012	SFR	3	1	0.00	1.00	\$78.92	1712 BANK ST
5320-004-013	SFR	3	1	0.00	1.00	\$78.92	1710 BANK ST
5320-004-014	SFR	3	1	0.00	1.00	\$78.92	1708 BANK ST
5320-004-015	SFR	3	1	0.00	1.00	\$78.92	1702 BANK ST
5320-004-016	SFR	3	1	0.00	1.00	\$78.92	1703 LYNDON ST
5320-004-017	SFR	3	1	0.00	1.00	\$78.92	1707 LYNDON ST
5320-004-018	SFR	3	1	0.00	1.00	\$78.92	1713 LYNDON ST
5320-004-019	SFR	3	1	0.00	1.00	\$78.92	1715 LYNDON ST
5320-004-020	SFR	3	1	0.00	1.00	\$78.92	1717 LYNDON ST
5320-004-021	SFR	3	1	0.00	1.00	\$78.92	1721 LYNDON ST
5320-004-022	SFR	3	1	0.00	1.00	\$78.92	1727 LYNDON ST
5320-005-007	SFR	3	1	0.00	1.00	\$78.92	1719 BANK ST
5320-005-008	SFR	3	1	0.00	1.00	\$78.92	1401 MARENGO AVE
5320-005-009	SFR	3	1	0.00	1.00	\$78.92	1407 MARENGO AVE
5320-005-010	SFR	3	1	0.00	1.00	\$78.92	1409 MARENGO AVE
5320-005-012	SFR	3	1	0.00	1.00	\$78.92	1417 MARENGO AVE
5320-005-013	SFR	3	1	0.00	1.00	\$78.92	1421 MARENGO AVE
5320-005-014	SFR	3	1	0.00	1.00	\$78.92	1423 MARENGO AVE
5320-005-015	SFR	3	1	0.00	1.00	\$78.92	1726 ROLLIN ST
5320-005-017	SFR	3	1	0.00	1.00	\$78.92	1722 ROLLIN ST
5320-005-018	SFR	3	1	0.00	1.00	\$78.92	1725 BANK ST
5320-005-022	SFR	3	1	0.00	1.00	\$78.92	1415 MARENGO AVE
5320-005-023	C/I	1	0	0.81	4.68	\$454.62	1414 FAIR OAKS AVE
5320-006-001	SFR	3	1	0.00	1.00	\$78.92	1715 ROLLIN ST
5320-006-002	SFR	3	1	0.00	1.00	\$78.92	1717 ROLLIN ST
5320-006-003	SFR	3	1	0.00	1.00	\$78.92	1723 ROLLIN ST
5320-006-005	SFR	3	1	0.00	1.00	\$78.92	1727 ROLLIN ST
5320-006-006	SFR	3	1	0.00	1.00	\$78.92	1511 MARENGO AVE
5320-006-007	SFR	3	1	0.00	1.00	\$78.92	1501 MARENGO AVE
5320-006-008	SFR	3	1	0.00	1.00	\$78.92	1505 MARENGO AVE
5320-006-009	SFR	3	1	0.00	1.00	\$78.92	1517 MARENGO AVE
5320-006-012	SFR	3	1	0.00	1.00	\$78.92	1728 OAK ST

<u>Formatted APN</u>	<u>Land Use</u>	<u>Zone</u>	<u>Units</u>	<u>Acres</u>	<u>EDUs</u>	<u>Assessment</u>	<u>Property Address</u>
5320-006-014	SFR	3	1	0.00	1.00	\$78.92	1720 OAK ST
5320-006-015	SFR	3	1	0.00	1.00	\$78.92	1718 OAK ST
5320-006-017	SFR	3	1	0.00	1.00	\$78.92	1700 OAK ST
5320-006-018	SFR	3	1	0.00	1.00	\$78.92	1704 OAK ST
5320-006-019	SFR	3	1	0.00	1.00	\$78.92	1706 OAK ST
5320-006-020	SFR	3	1	0.00	1.00	\$78.92	1709 ROLLIN ST
5320-006-021	SFR	3	1	0.00	1.00	\$78.92	1701 ROLLIN ST
5320-006-022	SFR	3	1	0.00	1.00	\$78.92	1525 MARENGO AVE
5320-006-023	SFR	3	1	0.00	1.00	\$78.92	1724 OAK ST
5320-007-001	SFR	3	1	0.00	1.00	\$78.92	1601 MARENGO AVE
5320-007-002	SFR	3	1	0.00	1.00	\$78.92	1611 MARENGO AVE
5320-007-003	SFR	3	1	0.00	1.00	\$78.92	1617 MARENGO AVE
5320-007-004	SFR	3	1	0.00	1.00	\$78.92	1623 MARENGO AVE
5320-007-005	SFR	3	1	0.00	1.00	\$78.92	1720 LAUREL ST
5320-007-007	SFR	3	1	0.00	1.00	\$78.92	1716 LAUREL ST
5320-007-008	SFR	3	1	0.00	1.00	\$78.92	1710 LAUREL ST
5320-007-009	SFR	3	1	0.00	1.00	\$78.92	1704 LAUREL ST
5320-007-010	SFR	3	1	0.00	1.00	\$78.92	1703 OAK ST
5320-007-011	SFR	3	1	0.00	1.00	\$78.92	1640 LAUREL ST
5320-007-012	SFR	3	1	0.00	1.00	\$78.92	1632 LAUREL ST
5320-007-014	SFR	3	1	0.00	1.00	\$78.92	1628 LAUREL ST
5320-007-016	SFR	3	1	0.00	1.00	\$78.92	1618 LAUREL ST
5320-007-017	SFR	3	1	0.00	1.00	\$78.92	1621 OAK ST
5320-007-018	SFR	3	1	0.00	1.00	\$78.92	1617 OAK ST
5320-007-019	SFR	3	1	0.00	1.00	\$78.92	1611 OAK ST
5320-007-020	MFR	1	4	0.00	3.20	\$310.78	1600 FAIR OAKS AVE
5320-007-021	MFR	1	12	0.00	9.60	\$932.36	1612 FAIR OAKS AVE
5320-007-022	MFR	1	19	0.00	15.20	\$1,476.22	1616 FAIR OAKS AVE
5320-007-025	SFR	3	1	0.00	1.00	\$78.92	1705 OAK ST
5320-007-027	SFR	3	1	0.00	1.00	\$78.92	1707 OAK ST
5320-007-029	SFR	3	1	0.00	1.00	\$78.92	1635 OAK ST
5320-007-030	SFR	3	1	0.00	1.00	\$78.92	
5320-008-001	SFR	3	1	0.00	1.00	\$78.92	1701 MARENGO AVE
5320-008-002	SFR	3	1	0.00	1.00	\$78.92	1719 LAUREL ST
5320-008-003	SFR	3	1	0.00	1.00	\$78.92	1709 MARENGO AVE
5320-008-004	SFR	3	1	0.00	1.00	\$78.92	1715 MARENGO AVE
5320-008-006	SFR	3	1	0.00	1.00	\$78.92	1719 MARENGO AVE
5320-008-007	SFR	3	1	0.00	1.00	\$78.92	1721 MARENGO AVE
5320-008-009	SFR	3	1	0.00	1.00	\$78.92	1715 LAUREL ST
5320-008-010	SFR	3	1	0.00	1.00	\$78.92	1711 LAUREL ST
5320-008-011	SFR	3	1	0.00	1.00	\$78.92	1703 LAUREL ST
5320-008-012	SFR	3	1	0.00	1.00	\$78.92	1641 LAUREL ST
5320-008-013	SFR	3	1	0.00	1.00	\$78.92	1648 SPRUCE ST
5320-008-014	SFR	3	1	0.00	1.00	\$78.92	1640 SPRUCE ST
5320-008-015	SFR	3	1	0.00	1.00	\$78.92	1635 LAUREL ST
5320-008-016	SFR	3	1	0.00	1.00	\$78.92	1634 SPRUCE ST
5320-008-017	SFR	3	1	0.00	1.00	\$78.92	1629 LAUREL ST
5320-008-018	SFR	3	1	0.00	1.00	\$78.92	1627 LAUREL ST
5320-008-019	SFR	3	1	0.00	1.00	\$78.92	1628 SPRUCE ST
5320-008-020	SFR	3	1	0.00	1.00	\$78.92	1624 SPRUCE ST
5320-008-021	SFR	3	1	0.00	1.00	\$78.92	1625 LAUREL ST
5320-008-022	SFR	3	1	0.00	1.00	\$78.92	1620 SPRUCE ST
5320-008-023	SFR	3	1	0.00	1.00	\$78.92	1616 SPRUCE ST
5320-008-024	MFR	1	27	0.00	21.60	\$2,097.80	1700 FAIR OAKS AVE
5320-008-025	MFR	1	7	0.00	5.60	\$543.88	1714 FAIR OAKS AVE
5320-008-028	SFR	3	1	0.00	1.00	\$78.92	1680 SPRUCE ST
5320-008-029	SFR	3	1	0.00	1.00	\$78.92	1700 SPRUCE ST
5320-009-001	SFR	3	1	0.00	1.00	\$78.92	1801 MARENGO AVE

<u>Formatted APN</u>	<u>Land Use</u>	<u>Zone</u>	<u>Units</u>	<u>Acres</u>	<u>EDUs</u>	<u>Assessment</u>	<u>Property Address</u>
5320-009-002	SFR	3	1	0.00	1.00	\$78.92	1705 SPRUCE ST
5320-009-003	SFR	3	1	0.00	1.00	\$78.92	1807 MARENGO AVE
5320-009-004	MFR	3	2	0.00	1.60	\$126.28	1811 MARENGO AVE
5320-009-005	MFR	1	22	0.00	17.60	\$1,709.32	1656 HUNTINGTON DR
5320-009-006	MFR	1	8	0.00	6.40	\$621.56	1652 HUNTINGTON DR
5320-009-008	MFR	1	13	0.00	10.40	\$1,010.04	1644 HUNTINGTON DR
5320-009-009	SFR	3	1	0.00	1.00	\$78.92	1649 SPRUCE ST
5320-009-010	MFR	1	12	0.00	9.60	\$932.36	1636 HUNTINGTON DR
5320-009-011	SFR	3	1	0.00	1.00	\$78.92	1641 SPRUCE ST
5320-009-014	SFR	3	1	0.00	1.00	\$78.92	1637 SPRUCE ST
5320-009-015	MFR	1	6	0.00	4.80	\$466.18	1620 HUNTINGTON DR
5320-009-016	SFR	3	1	0.00	1.00	\$78.92	1625 SPRUCE ST
5320-009-017	MFR	1	24	0.00	19.20	\$1,864.70	1612 HUNTINGTON DR
5320-009-018	SFR	3	1	0.00	1.00	\$78.92	1621 SPRUCE ST
5320-009-019	SFR	3	1	0.00	1.00	\$78.92	1617 SPRUCE ST
5320-009-022	SFR	3	1	0.00	1.00	\$78.92	1611 SPRUCE ST
5320-009-024	C/I	1	0	0.17	1.00	\$97.12	1800 FAIR OAKS AVE
5320-009-025	C/I	1	0	0.33	1.92	\$186.66	1810 FAIR OAKS AVE
5320-009-028	MFR	1	10	0.00	8.00	\$776.96	1628 HUNTINGTON DR
5320-009-029	SFV	3	0	0.00	0.25	\$19.74	
5320-009-030	SFR	3	1	0.00	1.00	\$78.92	1661 SPRUCE ST
5320-009-031	C/I	1	0	0.81	4.68	\$454.62	1600 HUNTINGTON DR
5320-010-001	C/I	1	0	0.38	2.20	\$213.18	1631 HUNTINGTON DR
5320-010-002	C/I	1	0	0.25	1.43	\$138.78	1637 HUNTINGTON DR
5320-010-003	MFR	1	4	0.00	3.20	\$310.78	1645 HUNTINGTON DR
5320-010-005	MFR	1	8	0.00	6.40	\$621.56	1901 MARENGO AVE
5320-010-006	SFR	3	1	0.00	1.00	\$78.92	1915 MARENGO AVE
5320-010-007	SFR	3	1	0.00	1.00	\$78.92	1919 MARENGO AVE
5320-010-008	SFR	3	1	0.00	1.00	\$78.92	1923 MARENGO AVE
5320-010-009	SFR	3	1	0.00	1.00	\$78.92	1927 MARENGO AVE
5320-010-010	SFR	3	1	0.00	1.00	\$78.92	1931 MARENGO AVE
5320-010-013	SFR	3	1	0.00	1.00	\$78.92	1951 MARENGO AVE
5320-010-016	SFR	3	1	0.00	1.00	\$78.92	1959 MARENGO AVE
5320-010-017	SFR	3	1	0.00	1.00	\$78.92	1963 MARENGO AVE
5320-010-018	SFR	3	1	0.00	1.00	\$78.92	1967 MARENGO AVE
5320-010-019	MFR	3	2	0.00	1.60	\$126.28	1970 LA FRANCE AVE
5320-010-020	SFR	3	1	0.00	1.00	\$78.92	1964 LA FRANCE AVE
5320-010-021	SFR	3	1	0.00	1.00	\$78.92	1960 LA FRANCE AVE
5320-010-022	SFR	3	1	0.00	1.00	\$78.92	1956 LA FRANCE AVE
5320-010-023	SFR	3	1	0.00	1.00	\$78.92	1948 LA FRANCE AVE
5320-010-025	SFR	3	1	0.00	1.00	\$78.92	1944 LA FRANCE AVE
5320-010-026	SFR	3	1	0.00	1.00	\$78.92	1940 LA FRANCE AVE
5320-010-027	SFR	3	1	0.00	1.00	\$78.92	1938 LA FRANCE AVE
5320-010-029	SFR	3	1	0.00	1.00	\$78.92	1934 LA FRANCE AVE
5320-010-031	SFR	3	1	0.00	1.00	\$78.92	1930 LA FRANCE AVE
5320-010-032	SFR	3	1	0.00	1.00	\$78.92	1926 LA FRANCE AVE
5320-010-033	SFR	3	1	0.00	1.00	\$78.92	1922 LA FRANCE AVE
5320-010-034	SFR	3	1	0.00	1.00	\$78.92	1918 LA FRANCE AVE
5320-010-035	SFR	3	1	0.00	1.00	\$78.92	1914 LA FRANCE AVE
5320-010-036	SFR	3	1	0.00	1.00	\$78.92	1941 MARENGO AVE
5320-010-037	SFR	3	1	0.00	1.00	\$78.92	1945 MARENGO AVE
5320-010-038	SFR	3	1	0.00	1.00	\$78.92	1935 MARENGO AVE
5320-010-039	SFR	3	1	0.00	1.00	\$78.92	1955 MARENGO AVE
5320-011-001	MFR	1	4	0.00	3.20	\$310.78	1601 HUNTINGTON DR
5320-011-002	SFR	3	1	0.00	1.00	\$78.92	1912 PRIMROSE AVE
5320-011-003	SFR	1	1	0.00	1.00	\$97.12	1611 HUNTINGTON DR
5320-011-004	MFR	1	4	0.00	3.20	\$310.78	1619 HUNTINGTON DR
5320-011-005	SFR	3	1	0.00	1.00	\$78.92	1913 LA FRANCE AVE

<u>Formatted APN</u>	<u>Land Use</u>	<u>Zone</u>	<u>Units</u>	<u>Acres</u>	<u>EDUs</u>	<u>Assessment</u>	<u>Property Address</u>
5320-011-006	SFR	3	1	0.00	1.00	\$78.92	1915 LA FRANCE AVE
5320-011-007	SFR	3	1	0.00	1.00	\$78.92	1917 LA FRANCE AVE
5320-011-008	SFR	3	1	0.00	1.00	\$78.92	1929 LA FRANCE AVE
5320-011-009	SFR	3	1	0.00	1.00	\$78.92	1933 LA FRANCE AVE
5320-011-011	SFR	3	1	0.00	1.00	\$78.92	1945 LA FRANCE AVE
5320-011-012	SFR	3	1	0.00	1.00	\$78.92	1947 LA FRANCE AVE
5320-011-013	SFR	3	1	0.00	1.00	\$78.92	1953 LA FRANCE AVE
5320-011-014	SFR	3	1	0.00	1.00	\$78.92	1957 LA FRANCE AVE
5320-011-015	SFR	3	1	0.00	1.00	\$78.92	1961 LA FRANCE AVE
5320-011-016	SFR	3	1	0.00	1.00	\$78.92	1963 LA FRANCE AVE
5320-011-017	SFR	3	1	0.00	1.00	\$78.92	1967 LA FRANCE AVE
5320-011-018	MFR	3	4	0.00	3.20	\$252.54	1606 MAPLE ST
5320-011-019	MFR	3	2	0.00	1.60	\$126.28	1966 PRIMROSE AVE
5320-011-020	SFR	3	1	0.00	1.00	\$78.92	1962 PRIMROSE AVE
5320-011-021	SFR	3	1	0.00	1.00	\$78.92	1958 PRIMROSE AVE
5320-011-022	SFR	3	1	0.00	1.00	\$78.92	1954 PRIMROSE AVE
5320-011-023	SFR	3	1	0.00	1.00	\$78.92	1950 PRIMROSE AVE
5320-011-024	SFR	3	1	0.00	1.00	\$78.92	1944 PRIMROSE AVE
5320-011-025	SFR	3	1	0.00	1.00	\$78.92	1940 PRIMROSE AVE
5320-011-027	MFR	3	3	0.00	2.40	\$189.40	1934 PRIMROSE AVE
5320-011-028	SFR	3	1	0.00	1.00	\$78.92	1930 PRIMROSE AVE
5320-011-029	SFR	3	1	0.00	1.00	\$78.92	1928 PRIMROSE AVE
5320-011-030	MFR	3	2	0.00	1.60	\$126.28	1922 PRIMROSE AVE
5320-011-031	MFR	3	2	0.00	1.60	\$126.28	1918 PRIMROSE AVE
5320-011-032	SFR	3	1	0.00	1.00	\$78.92	1914 PRIMROSE AVE
5320-011-033	SFR	3	1	0.00	1.00	\$78.92	1937 LA FRANCE AVE
5320-012-001	SFR	3	1	0.00	1.00	\$78.92	2071 LA FRANCE AVE
5320-012-002	SFR	3	1	0.00	1.00	\$78.92	2065 LA FRANCE AVE
5320-012-003	SFR	3	1	0.00	1.00	\$78.92	2063 LA FRANCE AVE
5320-012-004	SFR	3	1	0.00	1.00	\$78.92	2059 LA FRANCE AVE
5320-012-005	SFR	3	1	0.00	1.00	\$78.92	2055 LA FRANCE AVE
5320-012-006	SFR	3	1	0.00	1.00	\$78.92	2049 LA FRANCE AVE
5320-012-007	SFR	3	1	0.00	1.00	\$78.92	2045 LA FRANCE AVE
5320-012-008	SFR	3	1	0.00	1.00	\$78.92	2041 LA FRANCE AVE
5320-012-009	SFR	3	1	0.00	1.00	\$78.92	2037 LA FRANCE AVE
5320-012-010	SFR	3	1	0.00	1.00	\$78.92	2035 LA FRANCE AVE
5320-012-011	SFR	3	1	0.00	1.00	\$78.92	2029 LA FRANCE AVE
5320-012-012	SFR	3	1	0.00	1.00	\$78.92	2025 LA FRANCE AVE
5320-012-016	SFR	3	1	0.00	1.00	\$78.92	2015 LA FRANCE AVE
5320-012-019	SFR	3	1	0.00	1.00	\$78.92	2005 LA FRANCE AVE
5320-012-020	SFR	3	1	0.00	1.00	\$78.92	2001 LA FRANCE AVE
5320-012-021	SFR	3	1	0.00	1.00	\$78.92	2000 PRIMROSE AVE
5320-012-022	SFR	3	1	0.00	1.00	\$78.92	2004 PRIMROSE AVE
5320-012-023	SFR	3	1	0.00	1.00	\$78.92	2008 PRIMROSE AVE
5320-012-024	MFR	3	2	0.00	1.60	\$126.28	2012 PRIMROSE AVE
5320-012-025	MFR	3	2	0.00	1.60	\$126.28	2016 PRIMROSE AVE
5320-012-026	SFR	3	1	0.00	1.00	\$78.92	2020 PRIMROSE AVE
5320-012-027	SFR	3	1	0.00	1.00	\$78.92	2024 PRIMROSE AVE
5320-012-028	SFR	3	1	0.00	1.00	\$78.92	2028 PRIMROSE AVE
5320-012-029	SFR	3	1	0.00	1.00	\$78.92	2032 PRIMROSE AVE
5320-012-030	SFR	3	1	0.00	1.00	\$78.92	2036 PRIMROSE AVE
5320-012-031	SFR	3	1	0.00	1.00	\$78.92	2040 PRIMROSE AVE
5320-012-032	SFR	3	1	0.00	1.00	\$78.92	2044 PRIMROSE AVE
5320-012-033	SFR	3	1	0.00	1.00	\$78.92	2048 PRIMROSE AVE
5320-012-034	SFR	3	1	0.00	1.00	\$78.92	2054 PRIMROSE AVE
5320-012-035	SFR	3	1	0.00	1.00	\$78.92	2056 PRIMROSE AVE
5320-012-036	SFR	3	1	0.00	1.00	\$78.92	2060 PRIMROSE AVE
5320-012-037	MFR	3	2	0.00	1.60	\$126.28	2064 PRIMROSE AVE

<u>Formatted APN</u>	<u>Land Use</u>	<u>Zone</u>	<u>Units</u>	<u>Acres</u>	<u>EDUs</u>	<u>Assessment</u>	<u>Property Address</u>
5320-012-038	MFR	3	2	0.00	1.60	\$126.28	2068 PRIMROSE AVE
5320-012-039	SFR	3	1	0.00	1.00	\$78.92	1602 ALHAMBRA RD
5320-012-040	SFR	3	1	0.00	1.00	\$78.92	2023 LA FRANCE AVE
5320-012-041	SFR	3	1	0.00	1.00	\$78.92	2011 LA FRANCE AVE
5320-013-001	SFR	3	1	0.00	1.00	\$78.92	2071 MARENGO AVE
5320-013-002	SFR	3	1	0.00	1.00	\$78.92	1640 ALHAMBRA RD
5320-013-003	SFR	3	1	0.00	1.00	\$78.92	2065 MARENGO AVE
5320-013-004	SFR	3	1	0.00	1.00	\$78.92	2057 MARENGO AVE
5320-013-005	SFR	3	1	0.00	1.00	\$78.92	2053 MARENGO AVE
5320-013-006	SFR	3	1	0.00	1.00	\$78.92	2049 MARENGO AVE
5320-013-007	SFR	3	1	0.00	1.00	\$78.92	2045 MARENGO AVE
5320-013-008	SFR	3	1	0.00	1.00	\$78.92	2043 MARENGO AVE
5320-013-009	SFR	3	1	0.00	1.00	\$78.92	2037 MARENGO AVE
5320-013-014	SFR	3	1	0.00	1.00	\$78.92	2025 MARENGO AVE
5320-013-015	SFR	3	1	0.00	1.00	\$78.92	2021 MARENGO AVE
5320-013-016	SFR	3	1	0.00	1.00	\$78.92	2017 MARENGO AVE
5320-013-017	SFR	3	1	0.00	1.00	\$78.92	2015 MARENGO AVE
5320-013-018	SFR	3	1	0.00	1.00	\$78.92	2007 MARENGO AVE
5320-013-021	SFR	3	1	0.00	1.00	\$78.92	1633 MAPLE ST
5320-013-022	SFR	3	1	0.00	1.00	\$78.92	2004 LA FRANCE AVE
5320-013-023	SFR	3	1	0.00	1.00	\$78.92	2008 LA FRANCE AVE
5320-013-024	SFR	3	1	0.00	1.00	\$78.92	2012 LA FRANCE AVE
5320-013-025	SFR	3	1	0.00	1.00	\$78.92	2016 LA FRANCE AVE
5320-013-026	SFR	3	1	0.00	1.00	\$78.92	2020 LA FRANCE AVE
5320-013-027	SFR	3	1	0.00	1.00	\$78.92	2024 LA FRANCE AVE
5320-013-028	SFR	3	1	0.00	1.00	\$78.92	2028 LA FRANCE AVE
5320-013-029	SFR	3	1	0.00	1.00	\$78.92	2032 LA FRANCE AVE
5320-013-030	SFR	3	1	0.00	1.00	\$78.92	2036 LA FRANCE AVE
5320-013-031	SFR	3	1	0.00	1.00	\$78.92	2040 LA FRANCE AVE
5320-013-032	MFR	3	2	0.00	1.60	\$126.28	2044 LA FRANCE AVE
5320-013-033	SFR	3	1	0.00	1.00	\$78.92	2048 LA FRANCE AVE
5320-013-034	SFR	3	1	0.00	1.00	\$78.92	2052 LA FRANCE AVE
5320-013-035	SFR	3	1	0.00	1.00	\$78.92	2056 LA FRANCE AVE
5320-013-036	SFR	3	1	0.00	1.00	\$78.92	2060 LA FRANCE AVE
5320-013-037	SFR	3	1	0.00	1.00	\$78.92	2064 LA FRANCE AVE
5320-013-038	SFR	3	1	0.00	1.00	\$78.92	2070 LA FRANCE AVE
5320-013-039	SFR	3	1	0.00	1.00	\$78.92	2001 MARENGO AVE
5320-013-040	SFR	3	1	0.00	1.00	\$78.92	2033 MARENGO AVE
5320-013-043	SFR	3	1	0.00	1.00	\$78.92	2029 MARENGO AVE
5320-014-001	SFR	3	1	0.00	1.00	\$78.92	2002 MARENGO AVE
5320-014-002	SFR	3	1	0.00	1.00	\$78.92	2006 MARENGO AVE
5320-014-003	SFR	3	1	0.00	1.00	\$78.92	2010 MARENGO AVE
5320-014-004	SFR	3	1	0.00	1.00	\$78.92	2014 MARENGO AVE
5320-014-005	SFR	3	1	0.00	1.00	\$78.92	2020 MARENGO AVE
5320-014-006	SFR	3	1	0.00	1.00	\$78.92	2022 MARENGO AVE
5320-014-007	SFR	3	1	0.00	1.00	\$78.92	2026 MARENGO AVE
5320-014-008	SFR	3	1	0.00	1.00	\$78.92	2030 MARENGO AVE
5320-014-009	SFR	3	1	0.00	1.00	\$78.92	2034 MARENGO AVE
5320-014-010	SFR	3	1	0.00	1.00	\$78.92	2038 MARENGO AVE
5320-014-011	SFR	3	1	0.00	1.00	\$78.92	2040 MARENGO AVE
5320-014-012	SFR	3	1	0.00	1.00	\$78.92	2046 MARENGO AVE
5320-014-013	SFR	3	1	0.00	1.00	\$78.92	2050 MARENGO AVE
5320-014-014	SFR	3	1	0.00	1.00	\$78.92	2054 MARENGO AVE
5320-014-015	SFR	3	1	0.00	1.00	\$78.92	2060 MARENGO AVE
5320-014-016	SFR	3	1	0.00	1.00	\$78.92	2062 MARENGO AVE
5320-014-017	SFR	3	1	0.00	1.00	\$78.92	2066 MARENGO AVE
5320-014-018	SFR	3	1	0.00	1.00	\$78.92	1704 ALHAMBRA RD
5320-014-019	SFR	3	1	0.00	1.00	\$78.92	2003 STRATFORD AVE

<u>Formatted APN</u>	<u>Land Use</u>	<u>Zone</u>	<u>Units</u>	<u>Acres</u>	<u>EDUs</u>	<u>Assessment</u>	<u>Property Address</u>
5320-014-020	SFR	3	1	0.00	1.00	\$78.92	2007 STRATFORD AVE
5320-014-021	SFR	3	1	0.00	1.00	\$78.92	2011 STRATFORD AVE
5320-014-022	SFR	3	1	0.00	1.00	\$78.92	2015 STRATFORD AVE
5320-014-023	SFR	3	1	0.00	1.00	\$78.92	2019 STRATFORD AVE
5320-014-024	SFR	3	1	0.00	1.00	\$78.92	2023 STRATFORD AVE
5320-014-025	SFR	3	1	0.00	1.00	\$78.92	2027 STRATFORD AVE
5320-014-026	SFR	3	1	0.00	1.00	\$78.92	2031 STRATFORD AVE
5320-014-027	SFR	3	1	0.00	1.00	\$78.92	2035 STRATFORD AVE
5320-014-028	SFR	3	1	0.00	1.00	\$78.92	2039 STRATFORD AVE
5320-014-029	SFR	3	1	0.00	1.00	\$78.92	2043 STRATFORD AVE
5320-014-030	SFR	3	1	0.00	1.00	\$78.92	2047 STRATFORD AVE
5320-014-031	SFR	3	1	0.00	1.00	\$78.92	2051 STRATFORD AVE
5320-014-032	SFR	3	1	0.00	1.00	\$78.92	2055 STRATFORD AVE
5320-014-033	SFR	3	1	0.00	1.00	\$78.92	2059 STRATFORD AVE
5320-014-034	SFR	3	1	0.00	1.00	\$78.92	2063 STRATFORD AVE
5320-014-035	SFR	3	1	0.00	1.00	\$78.92	2067 STRATFORD AVE
5320-014-036	SFR	3	1	0.00	1.00	\$78.92	1714 ALHAMBRA RD
5320-015-001	SFR	3	1	0.00	1.00	\$78.92	2000 STRATFORD AVE
5320-015-002	SFR	3	1	0.00	1.00	\$78.92	2006 STRATFORD AVE
5320-015-003	SFR	3	1	0.00	1.00	\$78.92	2010 STRATFORD AVE
5320-015-004	SFR	3	1	0.00	1.00	\$78.92	2014 STRATFORD AVE
5320-015-005	SFR	3	1	0.00	1.00	\$78.92	2018 STRATFORD AVE
5320-015-006	SFR	3	1	0.00	1.00	\$78.92	2022 STRATFORD AVE
5320-015-007	SFR	3	1	0.00	1.00	\$78.92	2026 STRATFORD AVE
5320-015-008	SFR	3	1	0.00	1.00	\$78.92	2032 STRATFORD AVE
5320-015-009	SFR	3	1	0.00	1.00	\$78.92	2034 STRATFORD AVE
5320-015-010	SFR	3	1	0.00	1.00	\$78.92	2038 STRATFORD AVE
5320-015-011	SFR	3	1	0.00	1.00	\$78.92	2042 STRATFORD AVE
5320-015-012	SFR	3	1	0.00	1.00	\$78.92	2046 STRATFORD AVE
5320-015-013	SFR	3	1	0.00	1.00	\$78.92	2050 STRATFORD AVE
5320-015-014	SFR	3	1	0.00	1.00	\$78.92	2054 STRATFORD AVE
5320-015-015	SFR	3	1	0.00	1.00	\$78.92	2058 STRATFORD AVE
5320-015-016	SFR	3	1	0.00	1.00	\$78.92	2062 STRATFORD AVE
5320-015-017	SFR	3	1	0.00	1.00	\$78.92	2066 STRATFORD AVE
5320-015-018	SFR	3	1	0.00	1.00	\$78.92	2070 STRATFORD AVE
5320-015-019	SFR	3	1	0.00	1.00	\$78.92	1726 ALHAMBRA RD
5320-016-001	SFR	3	1	0.00	1.00	\$78.92	2003 MILAN AVE
5320-016-002	MFR	3	2	0.00	1.60	\$126.28	2007 MILAN AVE
5320-016-003	SFR	3	1	0.00	1.00	\$78.92	2013 MILAN AVE
5320-016-004	MFR	3	2	0.00	1.60	\$126.28	2017 MILAN AVE
5320-016-005	MFR	3	2	0.00	1.60	\$126.28	2021 MILAN AVE
5320-016-006	MFR	3	2	0.00	1.60	\$126.28	2025 MILAN AVE
5320-016-007	MFR	3	2	0.00	1.60	\$126.28	2031 MILAN AVE
5320-016-010	SFR	3	1	0.00	1.00	\$78.92	2043 MILAN AVE
5320-016-012	SFR	3	1	0.00	1.00	\$78.92	2049 MILAN AVE
5320-016-013	MFR	3	2	0.00	1.60	\$126.28	2053 MILAN AVE
5320-016-014	SFR	3	1	0.00	1.00	\$78.92	2055 MILAN AVE
5320-016-017	SFR	3	1	0.00	1.00	\$78.92	2065 MILAN AVE
5320-016-018	SFR	3	1	0.00	1.00	\$78.92	2069 MILAN AVE
5320-016-019	SFR	3	1	0.00	1.00	\$78.92	1808 ALHAMBRA RD
5320-016-020	SFR	3	1	0.00	1.00	\$78.92	1804 ALHAMBRA RD
5320-016-021	SFR	3	1	0.00	1.00	\$78.92	1800 ALHAMBRA RD
5320-016-022	SFR	3	1	0.00	1.00	\$78.92	2073 MILAN AVE
5320-016-024	MFR	3	2	0.00	1.60	\$126.28	2063 MILAN AVE
5320-016-026	SFR	3	1	0.00	1.00	\$78.92	2039 MILAN AVE
5320-016-027	SFR	3	1	0.00	1.00	\$78.92	2035 MILAN AVE
5320-017-001	SFR	3	1	0.00	1.00	\$78.92	1972 MARENGO AVE
5320-017-002	SFR	3	1	0.00	1.00	\$78.92	1968 MARENGO AVE

<u>Formatted APN</u>	<u>Land Use</u>	<u>Zone</u>	<u>Units</u>	<u>Acres</u>	<u>EDUs</u>	<u>Assessment</u>	<u>Property Address</u>
5320-017-003	SFR	3	1	0.00	1.00	\$78.92	1964 MARENGO AVE
5320-017-004	SFR	3	1	0.00	1.00	\$78.92	1956 MARENGO AVE
5320-017-005	SFR	3	1	0.00	1.00	\$78.92	1952 MARENGO AVE
5320-017-006	SFR	3	1	0.00	1.00	\$78.92	1950 MARENGO AVE
5320-017-007	SFR	3	1	0.00	1.00	\$78.92	1944 MARENGO AVE
5320-017-008	SFR	3	1	0.00	1.00	\$78.92	1940 MARENGO AVE
5320-017-009	SFR	3	1	0.00	1.00	\$78.92	1934 MARENGO AVE
5320-017-010	SFR	3	1	0.00	1.00	\$78.92	1930 MARENGO AVE
5320-017-011	SFR	3	1	0.00	1.00	\$78.92	1924 MARENGO AVE
5320-017-012	SFR	3	1	0.00	1.00	\$78.92	1920 MARENGO AVE
5320-017-013	SFR	3	1	0.00	1.00	\$78.92	1916 MARENGO AVE
5320-017-014	SFR	3	1	0.00	1.00	\$78.92	1914 MARENGO AVE
5320-017-015	SFR	3	1	0.00	1.00	\$78.92	1908 MARENGO AVE
5320-017-016	SFR	3	1	0.00	1.00	\$78.92	1942 STRATFORD AVE
5320-017-017	SFR	3	1	0.00	1.00	\$78.92	1945 STRATFORD AVE
5320-017-018	SFR	3	1	0.00	1.00	\$78.92	1951 STRATFORD AVE
5320-017-019	SFR	3	1	0.00	1.00	\$78.92	1955 STRATFORD AVE
5320-017-020	SFR	3	1	0.00	1.00	\$78.92	1961 STRATFORD AVE
5320-017-021	SFR	3	1	0.00	1.00	\$78.92	1973 STRATFORD AVE
5320-017-022	SFR	3	1	0.00	1.00	\$78.92	1977 STRATFORD AVE
5320-017-023	SFR	3	1	0.00	1.00	\$78.92	1980 STRATFORD AVE
5320-017-024	SFR	3	1	0.00	1.00	\$78.92	1970 STRATFORD AVE
5320-017-025	SFR	3	1	0.00	1.00	\$78.92	1964 STRATFORD AVE
5320-017-026	SFR	3	1	0.00	1.00	\$78.92	1960 STRATFORD AVE
5320-017-029	SFR	3	1	0.00	1.00	\$78.92	1948 STRATFORD AVE
5320-018-001	MFR	1	8	0.00	6.40	\$621.56	1731 HUNTINGTON DR
5320-018-003	MFR	1	11	0.00	8.80	\$854.66	1721 HUNTINGTON DR
5320-018-004	MFR	1	8	0.00	6.40	\$621.56	1717 HUNTINGTON DR
5320-018-006	MFR	1	6	0.00	4.80	\$466.18	1709 HUNTINGTON DR
5320-018-008	SFR	3	1	0.00	1.00	\$78.92	1915 LEMAN ST
5320-018-010	SFR	3	1	0.00	1.00	\$78.92	1919 LEMAN ST
5320-018-011	SFR	3	1	0.00	1.00	\$78.92	1923 LEMAN ST
5320-018-015	SFR	4	1	0.00	1.00	\$71.26	1960 WINDING LN
5320-018-016	SFR	4	1	0.00	1.00	\$71.26	1970 WINDING LN
5320-018-017	SFR	4	1	0.00	1.00	\$71.26	1980 WINDING LN
5320-018-018	SFR	4	1	0.00	1.00	\$71.26	1990 WINDING LN
5320-018-019	SFR	4	1	0.00	1.00	\$71.26	2000 WINDING LN
5320-018-024	VAC	3	0	0.05	0.25	\$19.74	
5320-018-026	MFR	3	1	0.00	0.80	\$63.14	1907 LEMAN ST A
5320-018-027	MFR	3	1	0.00	0.80	\$63.14	1909 LEMAN ST B
5320-018-028	MFR	3	1	0.00	0.80	\$63.14	1911 LEMAN ST C
5320-019-001	SFR	3	1	0.00	1.00	\$78.92	1927 LEMAN ST
5320-019-002	SFR	3	1	0.00	1.00	\$78.92	1931 LEMAN ST
5320-019-003	MFR	3	2	0.00	1.60	\$126.28	1935 LEMAN ST
5320-019-004	SFR	3	1	0.00	1.00	\$78.92	1945 LEMAN ST
5320-019-005	SFR	3	1	0.00	1.00	\$78.92	1949 LEMAN ST
5320-019-006	SFR	3	1	0.00	1.00	\$78.92	1951 LEMAN ST
5320-019-007	SFR	3	1	0.00	1.00	\$78.92	1957 LEMAN ST
5320-019-008	SFR	3	1	0.00	1.00	\$78.92	1955 MILAN AVE
5320-019-009	SFR	3	1	0.00	1.00	\$78.92	1957 MILAN AVE
5320-019-010	MFR	3	2	0.00	1.60	\$126.28	1961 MILAN AVE
5320-019-015	SFR	3	1	0.00	1.00	\$78.92	1965 MILAN AVE
5320-019-016	SFR	3	1	0.00	1.00	\$78.92	1971 MILAN AVE
5320-020-001	MFR	1	8	0.00	6.40	\$621.56	1827 HUNTINGTON DR
5320-020-002	MFR	3	3	0.00	2.40	\$189.40	1915 MILAN AVE
5320-020-003	MFR	1	7	0.00	5.60	\$543.88	1811 HUNTINGTON DR
5320-020-004	MFR	1	4	0.00	3.20	\$310.78	1809 HUNTINGTON DR G
5320-020-005	MFR	3	3	0.00	2.40	\$189.40	1914 LEMAN ST

<u>Formatted APN</u>	<u>Land Use</u>	<u>Zone</u>	<u>Units</u>	<u>Acres</u>	<u>EDUs</u>	<u>Assessment</u>	<u>Property Address</u>
5320-020-006	MFR	1	5	0.00	4.00	\$388.48	1801 HUNTINGTON DR
5320-020-007	SFR	3	1	0.00	1.00	\$78.92	1918 LEMAN ST
5320-020-008	SFR	3	1	0.00	1.00	\$78.92	1921 MILAN AVE
5320-020-009	SFR	3	1	0.00	1.00	\$78.92	1920 LEMAN ST
5320-020-010	SFR	3	1	0.00	1.00	\$78.92	1925 MILAN AVE
5320-020-011	SFR	3	1	0.00	1.00	\$78.92	1924 LEMAN ST
5320-020-012	MFR	3	2	0.00	1.60	\$126.28	1930 LEMAN ST
5320-020-013	SFR	3	1	0.00	1.00	\$78.92	1935 MILAN AVE
5320-020-014	SFR	3	1	0.00	1.00	\$78.92	1941 MILAN AVE
5320-020-015	SFR	3	1	0.00	1.00	\$78.92	1943 MILAN AVE
5320-021-001	SFR	3	1	0.00	1.00	\$78.92	1849 SPRUCE ST
5320-021-002	SFR	3	1	0.00	1.00	\$78.92	1811 MILAN AVE
5320-021-003	SFR	3	1	0.00	1.00	\$78.92	1823 MILAN AVE
5320-021-004	MFR	1	5	0.00	4.00	\$388.48	1744 HUNTINGTON DR
5320-021-005	SFR	3	1	0.00	1.00	\$78.92	1839 SPRUCE ST
5320-021-006	SFR	3	1	0.00	1.00	\$78.92	1837 SPRUCE ST
5320-021-007	MFR	1	12	0.00	9.60	\$932.36	1740 HUNTINGTON DR
5320-021-008	MFR	3	2	0.00	1.60	\$126.28	1831 SPRUCE ST
5320-021-009	C/I	1	0	0.40	2.33	\$226.19	1730 HUNTINGTON DR
5320-021-010	SFR	3	1	0.00	1.00	\$78.92	1823 SPRUCE ST
5320-021-011	SFR	3	1	0.00	1.00	\$78.92	1821 SPRUCE ST
5320-021-012	SFR	3	1	0.00	1.00	\$78.92	1817 SPRUCE ST
5320-021-014	MFR	1	11	0.00	8.80	\$854.66	1718 HUNTINGTON DR
5320-021-015	SFR	3	1	0.00	1.00	\$78.92	1800 MARENGO AVE
5320-021-016	SFR	3	1	0.00	1.00	\$78.92	1806 MARENGO AVE
5320-021-017	SFR	3	1	0.00	1.00	\$78.92	1811 SPRUCE ST
5320-021-018	SFR	3	1	0.00	1.00	\$78.92	1812 MARENGO AVE
5320-021-020	MFR	3	4	0.00	3.20	\$252.54	1814 MARENGO AVE
5320-021-021	MFR	1	6	0.00	4.80	\$466.18	1700 HUNTINGTON DR
5320-021-023	MFR	1	14	0.00	11.20	\$1,087.74	1708 HUNTINGTON DR
5320-021-024	MFR	1	12	0.00	9.60	\$932.36	1720 HUNTINGTON DR
5320-021-025	MFR	1	12	0.00	9.60	\$932.36	1724 HUNTINGTON DR
5320-022-001	SFR	3	1	0.00	1.00	\$78.92	1703 MILAN AVE
5320-022-002	SFR	3	1	0.00	1.00	\$78.92	1709 MILAN AVE
5320-022-004	SFR	3	1	0.00	1.00	\$78.92	1725 MILAN AVE
5320-022-005	SFR	3	1	0.00	1.00	\$78.92	1831 LAUREL ST
5320-022-006	SFR	3	1	0.00	1.00	\$78.92	1830 SPRUCE ST
5320-022-007	SFR	3	1	0.00	1.00	\$78.92	1825 LAUREL ST
5320-022-008	SFR	3	1	0.00	1.00	\$78.92	1821 LAUREL ST
5320-022-009	SFR	3	1	0.00	1.00	\$78.92	1822 SPRUCE ST
5320-022-011	SFR	3	1	0.00	1.00	\$78.92	1702 MARENGO AVE
5320-022-013	SFR	3	1	0.00	1.00	\$78.92	1718 MARENGO AVE
5320-022-015	SFR	3	1	0.00	1.00	\$78.92	1722 MARENGO AVE
5320-022-017	SFR	3	1	0.00	1.00	\$78.92	1812 SPRUCE ST
5320-022-018	SFR	3	1	0.00	1.00	\$78.92	1816 SPRUCE ST
5320-022-019	SFR	3	1	0.00	1.00	\$78.92	1708 MARENGO AVE
5320-023-003	SFR	3	1	0.00	1.00	\$78.92	1611 MILAN AVE
5320-023-008	SFR	3	1	0.00	1.00	\$78.92	1833 OAK ST
5320-023-010	SFR	3	1	0.00	1.00	\$78.92	1828 LAUREL ST
5320-023-012	SFR	3	1	0.00	1.00	\$78.92	1819 OAK ST
5320-023-013	SFR	3	1	0.00	1.00	\$78.92	1600 MARENGO AVE
5320-023-014	SFR	3	1	0.00	1.00	\$78.92	1610 MARENGO AVE
5320-023-016	SFR	3	1	0.00	1.00	\$78.92	1620 MARENGO AVE
5320-023-017	SFR	3	1	0.00	1.00	\$78.92	1816 LAUREL ST
5320-023-018	SFR	3	1	0.00	1.00	\$78.92	1818 LAUREL ST
5320-023-022	SFR	3	1	0.00	1.00	\$78.92	1840 LAUREL ST
5320-023-024	SFR	3	1	0.00	1.00	\$78.92	1825 OAK ST
5320-023-025	SFR	3	1	0.00	1.00	\$78.92	1601 MILAN AVE

<u>Formatted APN</u>	<u>Land Use</u>	<u>Zone</u>	<u>Units</u>	<u>Acres</u>	<u>EDUs</u>	<u>Assessment</u>	<u>Property Address</u>
5320-023-026	SFR	3	1	0.00	1.00	\$78.92	1617 MILAN AVE
5320-023-027	SFR	3	1	0.00	1.00	\$78.92	1625 MILAN AVE
5320-023-029	SFR	3	1	0.00	1.00	\$78.92	1614 MARENGO AVE
5320-023-030	SFR	3	1	0.00	1.00	\$78.92	1824 LAUREL ST
5320-024-005	SFR	3	1	0.00	1.00	\$78.92	1509 STRATFORD AVE
5320-024-006	SFR	3	1	0.00	1.00	\$78.92	1510 MARENGO AVE
5320-024-007	MFR	3	2	0.00	1.60	\$126.28	1810 OAK ST
5320-024-008	SFR	3	1	0.00	1.00	\$78.92	1816 OAK ST
5320-024-009	SFR	3	1	0.00	1.00	\$78.92	1514 MARENGO AVE
5320-024-010	SFR	3	1	0.00	1.00	\$78.92	1518 MARENGO AVE
5320-024-011	SFR	3	1	0.00	1.00	\$78.92	1522 MARENGO AVE
5320-024-012	SFR	3	1	0.00	1.00	\$78.92	1808 OAK ST
5320-025-001	SFR	3	1	0.00	1.00	\$78.92	1204 MARENGO AVE
5320-025-002	SFR	3	1	0.00	1.00	\$78.92	1208 MARENGO AVE
5320-025-003	SFR	3	1	0.00	1.00	\$78.92	1212 MARENGO AVE
5320-025-004	SFR	3	1	0.00	1.00	\$78.92	1216 MARENGO AVE
5320-025-005	SFR	3	1	0.00	1.00	\$78.92	1220 MARENGO AVE
5320-025-006	SFR	3	1	0.00	1.00	\$78.92	1224 MARENGO AVE
5320-025-007	SFR	3	1	0.00	1.00	\$78.92	1228 MARENGO AVE
5320-025-008	SFR	3	1	0.00	1.00	\$78.92	1300 MARENGO AVE
5320-025-009	SFR	3	1	0.00	1.00	\$78.92	1304 MARENGO AVE
5320-025-010	SFR	3	1	0.00	1.00	\$78.92	1308 MARENGO AVE
5320-025-011	SFR	3	1	0.00	1.00	\$78.92	1312 MARENGO AVE
5320-025-012	SFR	3	1	0.00	1.00	\$78.92	1314 MARENGO AVE
5320-025-016	SFR	3	1	0.00	1.00	\$78.92	1323 STRATFORD AVE
5320-025-017	SFR	3	1	0.00	1.00	\$78.92	1319 STRATFORD AVE
5320-025-018	SFR	3	1	0.00	1.00	\$78.92	1315 STRATFORD AVE
5320-025-019	SFR	3	1	0.00	1.00	\$78.92	1311 STRATFORD AVE
5320-025-020	SFR	3	1	0.00	1.00	\$78.92	1307 STRATFORD AVE
5320-025-021	SFR	3	1	0.00	1.00	\$78.92	1305 STRATFORD AVE
5320-025-022	SFR	3	1	0.00	1.00	\$78.92	1301 STRATFORD AVE
5320-025-023	SFR	3	1	0.00	1.00	\$78.92	1225 STRATFORD AVE
5320-025-024	SFR	3	1	0.00	1.00	\$78.92	1221 STRATFORD AVE
5320-025-025	SFR	3	1	0.00	1.00	\$78.92	1217 STRATFORD AVE
5320-025-026	SFR	3	1	0.00	1.00	\$78.92	1815 MONTEREY RD
5320-025-027	SFR	3	1	0.00	1.00	\$78.92	1819 MONTEREY RD
5320-025-028	SFR	3	1	0.00	1.00	\$78.92	1209 STRATFORD AVE
5320-025-029	SFR	3	1	0.00	1.00	\$78.92	1213 STRATFORD AVE
5320-026-003	SFR	2	1	0.00	1.00	\$104.09	1217 MILAN AVE
5320-026-004	SFR	2	1	0.00	1.00	\$104.09	1227 MILAN AVE
5320-026-005	SFR	2	1	0.00	1.00	\$104.09	1303 MILAN AVE
5320-026-006	SFR	2	1	0.00	1.00	\$104.09	1311 MILAN AVE
5320-026-007	SFR	2	1	0.00	1.00	\$104.09	1317 MILAN AVE
5320-026-015	SFR	3	1	0.00	1.00	\$78.92	1212 STRATFORD AVE
5320-026-016	SFR	3	1	0.00	1.00	\$78.92	1218 STRATFORD AVE
5320-026-018	SFR	3	1	0.00	1.00	\$78.92	1224 STRATFORD AVE
5320-026-019	SFR	3	1	0.00	1.00	\$78.92	1228 STRATFORD AVE
5320-026-020	SFR	3	1	0.00	1.00	\$78.92	1306 STRATFORD AVE
5320-026-021	SFR	3	1	0.00	1.00	\$78.92	1312 STRATFORD AVE
5320-026-022	SFR	3	1	0.00	1.00	\$78.92	1314 STRATFORD AVE
5320-026-023	SFR	3	1	0.00	1.00	\$78.92	1318 STRATFORD AVE
5320-026-024	SFR	3	1	0.00	1.00	\$78.92	1322 STRATFORD AVE
5320-026-025	SFR	3	1	0.00	1.00	\$78.92	1326 STRATFORD AVE
5320-026-026	SFR	3	1	0.00	1.00	\$78.92	1332 STRATFORD AVE
5320-026-028	SFR	2	1	0.00	1.00	\$104.09	1203 MILAN AVE
5320-026-029	SFR	3	1	0.00	1.00	\$78.92	1845 MONTEREY RD
5320-026-030	SFR	2	1	0.00	1.00	\$104.09	1209 MILAN AVE
5320-026-031	MFR	3	3	0.00	2.40	\$189.40	1835 MONTEREY RD

<u>Formatted APN</u>	<u>Land Use</u>	<u>Zone</u>	<u>Units</u>	<u>Acres</u>	<u>EDUs</u>	<u>Assessment</u>	<u>Property Address</u>
5320-026-032	SFR	3	1	0.00	1.00	\$78.92	1831 MONTEREY RD
5320-026-033	SFR	2	1	0.00	1.00	\$104.09	1325 MILAN AVE
5320-026-034	SFR	2	1	0.00	1.00	\$104.09	1331 MILAN AVE
5320-026-035	SFR	3	1	0.00	1.00	\$78.92	1220 STRATFORD AVE
5320-027-001	SFR	2	1	0.00	1.00	\$104.09	1425 MILAN AVE
5320-027-002	SFR	2	1	0.00	1.00	\$104.09	1429 MILAN AVE
5320-027-003	SFR	2	1	0.00	1.00	\$104.09	1505 MILAN AVE
5320-027-004	SFR	2	1	0.00	1.00	\$104.09	1507 MILAN AVE
5320-027-005	SFR	2	1	0.00	1.00	\$104.09	1515 MILAN AVE
5320-027-006	SFR	2	1	0.00	1.00	\$104.09	1517 MILAN AVE
5320-027-007	SFR	2	1	0.00	1.00	\$104.09	1525 MILAN AVE
5320-027-008	SFR	3	1	0.00	1.00	\$78.92	1826 OAK ST
5320-027-009	SFR	3	1	0.00	1.00	\$78.92	1836 OAK ST
5320-027-010	SFR	3	1	0.00	1.00	\$78.92	1512 STRATFORD AVE
5320-027-011	SFR	3	1	0.00	1.00	\$78.92	1506 STRATFORD AVE
5320-027-012	SFR	3	1	0.00	1.00	\$78.92	1500 STRATFORD AVE
5320-027-013	SFR	3	1	0.00	1.00	\$78.92	1424 STRATFORD AVE
5320-027-014	MFR	3	2	0.00	1.60	\$126.28	1422 STRATFORD AVE
5320-027-015	MFR	3	2	0.00	1.60	\$126.28	1418 STRATFORD AVE
5320-027-016	MFR	3	2	0.00	1.60	\$126.28	1414 STRATFORD AVE
5320-027-017	MFR	3	2	0.00	1.60	\$126.28	1410 STRATFORD AVE
5320-027-018	SFR	3	1	0.00	1.00	\$78.92	1406 STRATFORD AVE
5320-027-019	SFR	3	1	0.00	1.00	\$78.92	1402 STRATFORD AVE
5320-027-022	SFR	2	1	0.00	1.00	\$104.09	1405 MILAN AVE
5320-027-023	SFR	2	1	0.00	1.00	\$104.09	1415 MILAN AVE
5320-027-024	SFR	2	1	0.00	1.00	\$104.09	1421 MILAN AVE
5320-027-025	SFR	3	1	0.00	1.00	\$78.92	1400 STRATFORD AVE
5320-028-002	SFR	4	1	0.00	1.00	\$71.26	1219 CHELTEN WAY
5320-028-003	SFR	4	1	0.00	1.00	\$71.26	1225 CHELTEN WAY
5320-028-004	SFR	4	1	0.00	1.00	\$71.26	1301 CHELTEN WAY
5320-028-005	SFR	4	1	0.00	1.00	\$71.26	1311 CHELTEN WAY
5320-028-006	SFR	3	1	0.00	1.00	\$78.92	1315 CHELTEN WAY
5320-028-007	SFR	3	1	0.00	1.00	\$78.92	1920 EDGEWOOD DR
5320-028-008	SFR	3	1	0.00	1.00	\$78.92	1930 EDGEWOOD DR
5320-028-012	SFR	2	1	0.00	1.00	\$104.09	1212 MILAN AVE
5320-028-013	SFR	2	1	0.00	1.00	\$104.09	1228 MILAN AVE
5320-028-014	SFR	2	1	0.00	1.00	\$104.09	1230 MILAN AVE
5320-028-015	SFR	2	1	0.00	1.00	\$104.09	1300 MILAN AVE
5320-028-016	SFR	2	1	0.00	1.00	\$104.09	1310 MILAN AVE
5320-028-017	SFR	2	1	0.00	1.00	\$104.09	1318 MILAN AVE
5320-028-018	SFR	2	1	0.00	1.00	\$104.09	1326 MILAN AVE
5320-028-019	SFR	2	1	0.00	1.00	\$104.09	1400 MILAN AVE
5320-028-020	SFR	3	1	0.00	1.00	\$78.92	1914 EDGEWOOD DR
5320-028-021	SFR	2	1	0.00	1.00	\$104.09	1410 MILAN AVE
5320-028-022	SFR	4	1	0.00	1.00	\$71.26	1215 CHELTEN WAY
5320-028-023	SFR	3	1	0.00	1.00	\$78.92	1921 MONTEREY RD
5320-028-024	SFR	3	1	0.00	1.00	\$78.92	1936 EDGEWOOD DR
5320-028-025	SFR	3	1	0.00	1.00	\$78.92	1915 MONTEREY RD
5320-028-026	SFR	2	1	0.00	1.00	\$104.09	1204 MILAN AVE
5320-029-003	SFR	3	1	0.00	1.00	\$78.92	1935 EDGEWOOD DR
5320-029-004	SFR	3	1	0.00	1.00	\$78.92	1929 EDGEWOOD DR
5320-029-005	SFR	3	1	0.00	1.00	\$78.92	1923 EDGEWOOD DR
5320-029-006	SFR	3	1	0.00	1.00	\$78.92	1921 EDGEWOOD DR
5320-029-007	SFR	3	1	0.00	1.00	\$78.92	1915 EDGEWOOD DR
5320-029-008	SFR	2	1	0.00	1.00	\$104.09	1414 MILAN AVE
5320-029-009	SFR	2	1	0.00	1.00	\$104.09	1422 MILAN AVE
5320-029-010	SFR	2	1	0.00	1.00	\$104.09	1500 MILAN AVE
5320-029-011	SFR	2	1	0.00	1.00	\$104.09	1504 MILAN AVE

<u>Formatted APN</u>	<u>Land Use</u>	<u>Zone</u>	<u>Units</u>	<u>Acres</u>	<u>EDUs</u>	<u>Assessment</u>	<u>Property Address</u>
5320-029-012	SFR	2	1	0.00	1.00	\$104.09	1508 MILAN AVE
5320-029-017	SFR	3	1	0.00	1.00	\$78.92	1525 OAK MEADOW LN
5320-029-018	SFR	3	1	0.00	1.00	\$78.92	1521 OAK MEADOW LN
5320-029-019	SFR	3	1	0.00	1.00	\$78.92	1519 OAK MEADOW LN
5320-029-020	SFR	3	1	0.00	1.00	\$78.92	1515 OAK MEADOW LN
5320-029-021	SFR	3	1	0.00	1.00	\$78.92	1509 OAK MEADOW LN
5320-029-022	SFR	3	1	0.00	1.00	\$78.92	1505 OAK MEADOW LN
5320-029-023	SFR	3	1	0.00	1.00	\$78.92	1501 OAK MEADOW LN
5320-029-025	SFR	3	1	0.00	1.00	\$78.92	1507 CHELTEN WAY
5320-029-026	SFR	3	1	0.00	1.00	\$78.92	1501 CHELTEN WAY
5320-029-027	SFR	3	1	0.00	1.00	\$78.92	1509 CHELTEN WAY
5320-029-028	SFR	3	1	0.00	1.00	\$78.92	1525 CHELTEN WAY
5320-029-029	C/I	3	0	0.83	4.80	\$378.58	1920 OAK ST
5320-029-030	SFR	3	1	0.00	1.00	\$78.92	1524 OAK MEADOW LN
5320-029-031	SFR	1	1	0.00	1.00	\$97.12	1512 MILAN AVE
5320-029-032	SFR	1	1	0.00	1.00	\$97.12	1524 MILAN AVE
5320-030-001	SFR	3	1	0.00	1.00	\$78.92	1600 MILAN AVE
5320-030-002	SFR	3	1	0.00	1.00	\$78.92	1610 MILAN AVE
5320-030-007	SFR	3	1	0.00	1.00	\$78.92	1620 MILAN AVE
5320-030-009	SFR	3	1	0.00	1.00	\$78.92	1626 MILAN AVE
5320-030-010	SFR	3	1	0.00	1.00	\$78.92	1630 MILAN AVE
5320-030-011	SFR	3	1	0.00	1.00	\$78.92	1708 MILAN AVE
5320-030-014	SFR	2	1	0.00	1.00	\$104.09	1601 FLETCHER AVE
5320-030-015	SFR	2	1	0.00	1.00	\$104.09	1611 FLETCHER AVE
5320-030-016	SFR	2	1	0.00	1.00	\$104.09	1615 FLETCHER AVE
5320-030-017	SFR	2	1	0.00	1.00	\$104.09	1619 FLETCHER AVE
5320-030-018	SFR	2	1	0.00	1.00	\$104.09	1623 FLETCHER AVE
5320-030-019	SFR	2	1	0.00	1.00	\$104.09	1625 FLETCHER AVE
5320-030-020	SFR	2	1	0.00	1.00	\$104.09	1631 FLETCHER AVE
5320-030-021	SFR	2	1	0.00	1.00	\$104.09	1703 FLETCHER AVE
5320-030-023	SFR	2	1	0.00	1.00	\$104.09	1705 FLETCHER AVE
5320-030-024	SFR	2	1	0.00	1.00	\$104.09	1711 FLETCHER AVE
5320-030-029	SFR	2	1	0.00	1.00	\$104.09	1715 FLETCHER AVE
5320-030-030	SFR	3	1	0.00	1.00	\$78.92	1923 OAK ST
5320-030-033	SFR	3	1	0.00	1.00	\$78.92	1712 MILAN AVE
5320-030-038	MFR	3	2	0.00	1.60	\$126.28	1923 OAK ST
5320-030-039	SFR	3	1	0.00	1.00	\$78.92	1917 OAK ST
5320-030-040	SFR	3	1	0.00	1.00	\$78.92	1913 OAK ST
5320-031-001	SFR	2	1	0.00	1.00	\$104.09	1717 FLETCHER AVE
5320-031-002	SFR	2	1	0.00	1.00	\$104.09	1721 FLETCHER AVE
5320-031-003	SFR	2	1	0.00	1.00	\$104.09	1727 FLETCHER AVE
5320-031-004	SFR	2	1	0.00	1.00	\$104.09	1801 FLETCHER AVE
5320-031-005	MFR	2	2	0.00	1.60	\$166.55	1805 FLETCHER AVE
5320-031-006	SFR	2	1	0.00	1.00	\$104.09	1809 FLETCHER AVE
5320-031-007	SFR	2	1	0.00	1.00	\$104.09	1813 FLETCHER AVE
5320-031-008	SFR	2	1	0.00	1.00	\$104.09	1821 FLETCHER AVE
5320-031-011	C/I	1	0	0.32	1.88	\$182.19	1932 HUNTINGTON DR
5320-031-012	MFR	1	2	0.00	1.60	\$155.40	1922 HUNTINGTON DR
5320-031-013	MFR	1	4	0.00	3.20	\$310.78	1916 HUNTINGTON DR
5320-031-014	C/I	1	0	0.33	1.89	\$183.36	1910 HUNTINGTON DR
5320-031-015	MFR	1	10	0.00	8.00	\$776.96	1900 HUNTINGTON DR B
5320-031-017	SFR	3	1	0.00	1.00	\$78.92	1722 MILAN AVE
5320-031-019	SFR	3	1	0.00	1.00	\$78.92	1730 MILAN AVE
5320-031-020	SFR	3	1	0.00	1.00	\$78.92	1806 MILAN AVE
5320-031-021	SFR	3	1	0.00	1.00	\$78.92	1808 MILAN AVE
5320-031-022	C/I	1	0	0.30	1.75	\$170.35	1928 HUNTINGTON DR
5320-031-023	SFR	3	1	0.00	1.00	\$78.92	1910 SPRUCE ST
5320-031-024	SFR	3	1	0.00	1.00	\$78.92	1920 SPRUCE ST

<u>Formatted APN</u>	<u>Land Use</u>	<u>Zone</u>	<u>Units</u>	<u>Acres</u>	<u>EDUs</u>	<u>Assessment</u>	<u>Property Address</u>
5320-031-025	SFR	3	1	0.00	1.00	\$78.92	1921 SPRUCE ST
5320-031-026	SFR	3	1	0.00	1.00	\$78.92	1911 SPRUCE ST
5320-031-029	SFR	3	1	0.00	1.00	\$78.92	1718 MILAN AVE
5320-032-003	C/I	1	0	0.33	1.91	\$185.01	1931 HUNTINGTON DR
5320-032-006	SFR	2	1	0.00	1.00	\$104.09	1929 FLETCHER AVE
5320-032-007	SFR	2	1	0.00	1.00	\$104.09	1931 FLETCHER AVE
5320-032-008	SFR	2	1	0.00	1.00	\$104.09	1937 FLETCHER AVE
5320-032-009	SFR	2	1	0.00	1.00	\$104.09	1941 FLETCHER AVE
5320-032-010	SFR	2	1	0.00	1.00	\$104.09	1945 FLETCHER AVE
5320-032-011	SFR	2	1	0.00	1.00	\$104.09	1949 FLETCHER AVE
5320-032-012	MFR	2	2	0.00	1.60	\$166.55	1953 FLETCHER AVE
5320-032-013	SFR	2	1	0.00	1.00	\$104.09	1957 FLETCHER AVE
5320-032-014	SFR	2	1	0.00	1.00	\$104.09	1961 FLETCHER AVE
5320-032-015	SFR	2	1	0.00	1.00	\$104.09	1965 FLETCHER AVE
5320-032-016	SFR	2	1	0.00	1.00	\$104.09	1969 FLETCHER AVE
5320-032-017	MFR	2	2	0.00	1.60	\$166.55	1973 FLETCHER AVE
5320-032-018	SFR	3	1	0.00	1.00	\$78.92	1972 MILAN AVE
5320-032-019	SFR	3	1	0.00	1.00	\$78.92	1968 MILAN AVE
5320-032-020	MFR	3	3	0.00	2.40	\$189.40	1964 MILAN AVE
5320-032-021	MFR	3	3	0.00	2.40	\$189.40	1960 MILAN AVE
5320-032-022	SFR	3	1	0.00	1.00	\$78.92	1956 MILAN AVE
5320-032-023	SFR	3	1	0.00	1.00	\$78.92	1954 MILAN AVE
5320-032-026	SFR	3	1	0.00	1.00	\$78.92	1940 MILAN AVE
5320-032-027	SFR	3	1	0.00	1.00	\$78.92	1938 MILAN AVE
5320-032-028	SFR	3	1	0.00	1.00	\$78.92	1934 MILAN AVE
5320-032-029	MFR	3	2	0.00	1.60	\$126.28	1930 MILAN AVE
5320-032-036	SFR	3	1	0.00	1.00	\$78.92	1944 MILAN AVE
5320-032-039	C/I	1	0	2.47	7.95	\$771.62	1919 HUNTINGTON DR
5320-033-001	SFR	2	1	0.00	1.00	\$104.09	2001 FLETCHER AVE
5320-033-002	SFR	2	1	0.00	1.00	\$104.09	2005 FLETCHER AVE
5320-033-003	SFV	2	0	0.00	0.25	\$26.03	
5320-033-004	SFR	2	1	0.00	1.00	\$104.09	2011 FLETCHER AVE
5320-033-005	SFR	2	1	0.00	1.00	\$104.09	2019 FLETCHER AVE
5320-033-006	SFR	2	1	0.00	1.00	\$104.09	2025 FLETCHER AVE
5320-033-007	SFR	2	1	0.00	1.00	\$104.09	2029 FLETCHER AVE
5320-033-010	SFR	2	1	0.00	1.00	\$104.09	2041 FLETCHER AVE
5320-033-011	SFR	2	1	0.00	1.00	\$104.09	2049 FLETCHER AVE
5320-033-012	SFR	2	1	0.00	1.00	\$104.09	2055 FLETCHER AVE
5320-033-013	SFR	2	1	0.00	1.00	\$104.09	2061 FLETCHER AVE
5320-033-014	SFR	2	1	0.00	1.00	\$104.09	2065 FLETCHER AVE
5320-033-015	SFR	2	1	0.00	1.00	\$104.09	2071 FLETCHER AVE
5320-033-016	SFR	3	1	0.00	1.00	\$78.92	1916 ALHAMBRA RD
5320-033-017	SFR	2	1	0.00	1.00	\$104.09	2075 FLETCHER AVE
5320-033-018	MFR	3	2	0.00	1.60	\$126.28	2074 MILAN AVE
5320-033-019	SFR	3	1	0.00	1.00	\$78.92	1912 ALHAMBRA RD
5320-033-020	SFR	3	1	0.00	1.00	\$78.92	2070 MILAN AVE
5320-033-021	SFR	3	1	0.00	1.00	\$78.92	2066 MILAN AVE
5320-033-022	SFR	3	1	0.00	1.00	\$78.92	2060 MILAN AVE
5320-033-023	SFR	3	1	0.00	1.00	\$78.92	2056 MILAN AVE
5320-033-024	SFR	3	1	0.00	1.00	\$78.92	2054 MILAN AVE
5320-033-025	SFR	3	1	0.00	1.00	\$78.92	2048 MILAN AVE
5320-033-026	SFR	3	1	0.00	1.00	\$78.92	2044 MILAN AVE
5320-033-027	SFR	3	1	0.00	1.00	\$78.92	2040 MILAN AVE
5320-033-028	SFR	3	1	0.00	1.00	\$78.92	2038 MILAN AVE
5320-033-029	SFR	3	1	0.00	1.00	\$78.92	2032 MILAN AVE
5320-033-030	MFR	3	2	0.00	1.60	\$126.28	2028 MILAN AVE
5320-033-031	SFR	3	1	0.00	1.00	\$78.92	2024 MILAN AVE
5320-033-032	SFR	3	1	0.00	1.00	\$78.92	2020 MILAN AVE

<u>Formatted APN</u>	<u>Land Use</u>	<u>Zone</u>	<u>Units</u>	<u>Acres</u>	<u>EDUs</u>	<u>Assessment</u>	<u>Property Address</u>
5320-033-033	MFR	3	2	0.00	1.60	\$126.28	2018 MILAN AVE
5320-033-034	SFR	3	1	0.00	1.00	\$78.92	2014 MILAN AVE
5320-033-035	MFR	3	2	0.00	1.60	\$126.28	2008 MILAN AVE
5320-033-036	MFR	3	2	0.00	1.60	\$126.28	2004 MILAN AVE
5320-033-037	MFR	3	2	0.00	1.60	\$126.28	2000 MILAN AVE
5320-033-038	SFR	2	1	0.00	1.00	\$104.09	2037 FLETCHER AVE
5321-001-001	SFR	3	1	0.00	1.00	\$78.92	1305 GARFIELD AVE
5321-001-004	SFR	3	1	0.00	1.00	\$78.92	1215 GARFIELD AVE
5321-001-005	SFR	3	1	0.00	1.00	\$78.92	1205 GARFIELD AVE
5321-001-009	SFR	3	1	0.00	1.00	\$78.92	2033 MONTEREY RD
5321-001-012	SFR	4	1	0.00	1.00	\$71.26	2040 ASHBOURNE DR
5321-001-013	SFR	4	1	0.00	1.00	\$71.26	2050 ASHBOURNE DR
5321-001-015	SFR	4	1	0.00	1.00	\$71.26	1222 CHELTEN WAY
5321-001-016	SFR	4	1	0.00	1.00	\$71.26	1300 CHELTEN WAY
5321-001-017	SFR	4	1	0.00	1.00	\$71.26	2000 ASHBOURNE DR
5321-001-019	SFR	4	1	0.00	1.00	\$71.26	1210 CHELTEN WAY
5321-001-020	SFV	4	0	0.00	0.25	\$17.82	1200 CHELTEN WAY
5321-001-021	SFR	3	1	0.00	1.00	\$78.92	2015 MONTEREY RD
5321-001-022	SFR	4	1	0.00	1.00	\$71.26	2024 ASHBOURNE DR
5321-001-024	SFR	3	1	0.00	1.00	\$78.92	1233 GARFIELD AVE
5321-001-025	SFR	3	1	0.00	1.00	\$78.92	2045 MONTEREY RD
5321-002-002	SFR	4	1	0.00	1.00	\$71.26	2019 ASHBOURNE DR
5321-002-005	SFR	4	1	0.00	1.00	\$71.26	2055 ASHBOURNE DR
5321-002-007	SFR	3	1	0.00	1.00	\$78.92	1401 WAYNE AVE
5321-002-010	SFR	3	1	0.00	1.00	\$78.92	2000 EDGEWOOD DR
5321-002-012	SFR	3	1	0.00	1.00	\$78.92	2008 EDGEWOOD DR
5321-002-013	SFR	3	1	0.00	1.00	\$78.92	2016 EDGEWOOD DR
5321-002-014	SFR	3	1	0.00	1.00	\$78.92	2022 EDGEWOOD DR
5321-002-015	SFR	3	1	0.00	1.00	\$78.92	2028 EDGEWOOD DR
5321-002-016	SFR	3	1	0.00	1.00	\$78.92	2040 EDGEWOOD DR
5321-002-017	SFR	3	1	0.00	1.00	\$78.92	2042 EDGEWOOD DR
5321-002-018	SFR	3	1	0.00	1.00	\$78.92	2044 EDGEWOOD DR
5321-002-019	SFR	3	1	0.00	1.00	\$78.92	2048 EDGEWOOD DR
5321-002-020	SFR	3	1	0.00	1.00	\$78.92	2052 EDGEWOOD DR
5321-002-021	SFR	3	1	0.00	1.00	\$78.92	2056 EDGEWOOD DR
5321-002-022	SFR	3	1	0.00	1.00	\$78.92	2060 EDGEWOOD DR
5321-002-024	SFR	4	1	0.00	1.00	\$71.26	2065 ASHBOURNE DR
5321-002-025	SFR	4	1	0.00	1.00	\$71.26	2075 ASHBOURNE DR
5321-002-026	SFR	3	1	0.00	1.00	\$78.92	1313 GARFIELD AVE
5321-002-027	SFR	3	1	0.00	1.00	\$78.92	1339 GARFIELD AVE
5321-002-029	SFR	4	1	0.00	1.00	\$71.26	2041 ASHBOURNE DR
5321-002-030	SFR	4	1	0.00	1.00	\$71.26	2045 ASHBOURNE DR
5321-002-031	SFR	3	1	0.00	1.00	\$78.92	2007 ASHBOURNE DR
5321-003-001	SFR	3	1	0.00	1.00	\$78.92	1950 OAK ST
5321-003-002	SFR	3	1	0.00	1.00	\$78.92	1510 CHELTEN WAY
5321-003-003	SFR	3	1	0.00	1.00	\$78.92	1500 CHELTEN WAY
5321-003-004	SFR	3	1	0.00	1.00	\$78.92	1428 CHELTEN WAY
5321-003-005	SFR	3	1	0.00	1.00	\$78.92	2061 EDGEWOOD DR
5321-003-006	SFR	3	1	0.00	1.00	\$78.92	2053 EDGEWOOD DR
5321-003-007	SFR	3	1	0.00	1.00	\$78.92	2051 EDGEWOOD DR
5321-003-010	SFR	3	1	0.00	1.00	\$78.92	2039 EDGEWOOD DR
5321-003-011	SFR	3	1	0.00	1.00	\$78.92	2035 EDGEWOOD DR
5321-003-012	SFR	3	1	0.00	1.00	\$78.92	2029 EDGEWOOD DR
5321-003-013	SFR	3	1	0.00	1.00	\$78.92	2056 AMHERST DR
5321-003-014	SFR	3	1	0.00	1.00	\$78.92	2052 AMHERST DR
5321-003-015	SFR	3	1	0.00	1.00	\$78.92	2048 AMHERST DR
5321-003-016	SFR	3	1	0.00	1.00	\$78.92	2044 AMHERST DR
5321-003-017	SFR	3	1	0.00	1.00	\$78.92	2040 AMHERST DR

<u>Formatted APN</u>	<u>Land Use</u>	<u>Zone</u>	<u>Units</u>	<u>Acres</u>	<u>EDUs</u>	<u>Assessment</u>	<u>Property Address</u>
5321-003-018	SFR	3	1	0.00	1.00	\$78.92	2036 AMHERST DR
5321-003-019	SFR	3	1	0.00	1.00	\$78.92	2032 AMHERST DR
5321-003-020	SFR	3	1	0.00	1.00	\$78.92	2028 AMHERST DR
5321-003-021	SFR	3	1	0.00	1.00	\$78.92	2024 AMHERST DR
5321-003-022	SFR	3	1	0.00	1.00	\$78.92	2020 AMHERST DR
5321-003-023	SFR	3	1	0.00	1.00	\$78.92	2016 AMHERST DR
5321-003-024	SFR	3	1	0.00	1.00	\$78.92	2012 AMHERST DR
5321-003-025	SFR	3	1	0.00	1.00	\$78.92	2025 EDGEWOOD DR
5321-003-026	SFR	3	1	0.00	1.00	\$78.92	2043 EDGEWOOD DR
5321-004-001	SFR	3	1	0.00	1.00	\$78.92	2006 OAK ST
5321-004-002	SFR	3	1	0.00	1.00	\$78.92	2002 OAK ST
5321-004-003	SFR	3	1	0.00	1.00	\$78.92	1988 OAK ST
5321-004-004	SFR	3	1	0.00	1.00	\$78.92	1984 OAK ST
5321-004-005	SFR	3	1	0.00	1.00	\$78.92	1980 OAK ST
5321-004-006	SFR	3	1	0.00	1.00	\$78.92	1976 OAK ST
5321-004-007	SFR	3	1	0.00	1.00	\$78.92	1974 OAK ST
5321-004-008	SFR	3	1	0.00	1.00	\$78.92	1968 OAK ST
5321-004-009	SFR	3	1	0.00	1.00	\$78.92	1964 OAK ST
5321-004-010	SFR	3	1	0.00	1.00	\$78.92	1960 OAK ST
5321-004-011	SFR	3	1	0.00	1.00	\$78.92	2017 AMHERST DR
5321-004-012	SFR	3	1	0.00	1.00	\$78.92	2021 AMHERST DR
5321-004-013	SFR	3	1	0.00	1.00	\$78.92	2025 AMHERST DR
5321-004-014	SFR	3	1	0.00	1.00	\$78.92	2029 AMHERST DR
5321-004-015	SFR	3	1	0.00	1.00	\$78.92	2033 AMHERST DR
5321-004-016	SFR	3	1	0.00	1.00	\$78.92	2037 AMHERST DR
5321-004-017	SFR	3	1	0.00	1.00	\$78.92	2041 AMHERST DR
5321-004-018	SFR	3	1	0.00	1.00	\$78.92	2045 AMHERST DR
5321-004-019	SFR	3	1	0.00	1.00	\$78.92	2049 AMHERST DR
5321-004-020	SFR	3	1	0.00	1.00	\$78.92	2053 AMHERST DR
5321-004-021	SFR	3	1	0.00	1.00	\$78.92	2057 AMHERST DR
5321-005-005	SFR	3	1	0.00	1.00	\$78.92	2030 OAK ST
5321-005-007	SFR	3	1	0.00	1.00	\$78.92	2024 OAK ST
5321-005-009	SFR	3	1	0.00	1.00	\$78.92	2016 OAK ST
5321-005-011	SFR	3	1	0.00	1.00	\$78.92	1508 WAYNE AVE
5321-005-013	SFR	3	1	0.00	1.00	\$78.92	1502 WAYNE AVE
5321-005-014	SFR	3	1	0.00	1.00	\$78.92	1432 WAYNE AVE
5321-005-015	SFR	3	1	0.00	1.00	\$78.92	1428 WAYNE AVE
5321-005-016	SFR	3	1	0.00	1.00	\$78.92	1422 WAYNE AVE
5321-005-017	SFR	3	1	0.00	1.00	\$78.92	1414 WAYNE AVE
5321-005-018	SFR	3	1	0.00	1.00	\$78.92	1410 WAYNE AVE
5321-005-019	SFR	3	1	0.00	1.00	\$78.92	1408 WAYNE AVE
5321-005-020	SFR	3	1	0.00	1.00	\$78.92	1400 WAYNE AVE
5321-005-021	SFR	3	1	0.00	1.00	\$78.92	1403 GARFIELD AVE
5321-005-022	SFR	3	1	0.00	1.00	\$78.92	1407 GARFIELD AVE
5321-005-028	SFR	3	1	0.00	1.00	\$78.92	2036 OAK ST
5321-005-030	SFR	3	1	0.00	1.00	\$78.92	1423 GARFIELD AVE
5321-005-032	C/I	3	0	4.40	10.74	\$847.84	1515 GARFIELD AVE
5321-006-001	SFR	2	1	0.00	1.00	\$104.09	1961 OAK ST
5321-006-002	SFR	2	1	0.00	1.00	\$104.09	1609 BUSHNELL AVE
5321-006-004	SFR	2	1	0.00	1.00	\$104.09	1615 BUSHNELL AVE
5321-006-005	SFR	2	1	0.00	1.00	\$104.09	1621 BUSHNELL AVE
5321-006-006	SFR	2	1	0.00	1.00	\$104.09	1623 BUSHNELL AVE
5321-006-007	SFR	2	1	0.00	1.00	\$104.09	1625 BUSHNELL AVE
5321-006-008	SFR	2	1	0.00	1.00	\$104.09	1633 BUSHNELL AVE
5321-006-009	SFR	2	1	0.00	1.00	\$104.09	1701 BUSHNELL AVE
5321-006-010	SFR	2	1	0.00	1.00	\$104.09	1705 BUSHNELL AVE
5321-006-011	SFR	2	1	0.00	1.00	\$104.09	1711 BUSHNELL AVE
5321-006-012	SFR	2	1	0.00	1.00	\$104.09	1721 BUSHNELL AVE

<u>Formatted APN</u>	<u>Land Use</u>	<u>Zone</u>	<u>Units</u>	<u>Acres</u>	<u>EDUs</u>	<u>Assessment</u>	<u>Property Address</u>
5321-006-013	SFR	2	1	0.00	1.00	\$104.09	1727 BUSHNELL AVE
5321-006-014	SFR	2	1	0.00	1.00	\$104.09	1726 FLETCHER AVE
5321-006-015	SFR	2	1	0.00	1.00	\$104.09	1720 FLETCHER AVE
5321-006-016	SFR	2	1	0.00	1.00	\$104.09	1716 FLETCHER AVE
5321-006-017	SFR	2	1	0.00	1.00	\$104.09	1714 FLETCHER AVE
5321-006-018	SFR	2	1	0.00	1.00	\$104.09	1710 FLETCHER AVE
5321-006-019	SFR	2	1	0.00	1.00	\$104.09	1708 FLETCHER AVE
5321-006-020	SFR	2	1	0.00	1.00	\$104.09	1700 FLETCHER AVE
5321-006-021	SFR	2	1	0.00	1.00	\$104.09	1632 FLETCHER AVE
5321-006-022	SFR	2	1	0.00	1.00	\$104.09	1626 FLETCHER AVE
5321-006-023	SFR	2	1	0.00	1.00	\$104.09	1616 FLETCHER AVE
5321-006-024	SFR	2	1	0.00	1.00	\$104.09	1947 OAK ST
5321-006-026	SFR	2	1	0.00	1.00	\$104.09	1955 OAK ST
5321-007-001	SFR	2	1	0.00	1.00	\$104.09	1803 BUSHNELL AVE
5321-007-002	SFR	2	1	0.00	1.00	\$104.09	1807 BUSHNELL AVE
5321-007-003	SFR	2	1	0.00	1.00	\$104.09	1809 BUSHNELL AVE
5321-007-004	SFR	2	1	0.00	1.00	\$104.09	1815 BUSHNELL AVE
5321-007-005	SFR	2	1	0.00	1.00	\$104.09	1817 BUSHNELL AVE
5321-007-006	SFR	2	1	0.00	1.00	\$104.09	1821 BUSHNELL AVE
5321-007-011	MFR	2	2	0.00	1.60	\$166.55	1806 FLETCHER AVE
5321-007-012	SFR	2	1	0.00	1.00	\$104.09	1812 FLETCHER AVE
5321-007-013	MFR	2	4	0.00	3.20	\$333.09	1814 FLETCHER AVE
5321-007-014	C/I	1	0	0.32	1.87	\$181.62	1826 FLETCHER AVE
5321-007-016	MFR	2	2	0.00	1.60	\$166.55	1800 FLETCHER AVE
5321-007-018	MFR	1	1	0.00	0.80	\$77.70	1946 HUNTINGTON DR
5321-007-019	MFR	1	1	0.00	0.80	\$77.70	1948 HUNTINGTON DR
5321-007-020	MFR	1	1	0.00	0.80	\$77.70	1950 HUNTINGTON DR
5321-007-021	MFR	1	1	0.00	0.80	\$77.70	1952 HUNTINGTON DR
5321-007-022	MFR	1	1	0.00	0.80	\$77.70	1954 HUNTINGTON DR
5321-007-023	MFR	1	1	0.00	0.80	\$77.70	1956 HUNTINGTON DR
5321-007-024	MFR	1	1	0.00	0.80	\$77.70	1958 HUNTINGTON DR
5321-007-025	MFR	1	1	0.00	0.80	\$77.70	1960 HUNTINGTON DR
5321-007-026	MFR	1	1	0.00	0.80	\$77.70	1843 BUSHNELL AVE
5321-007-027	MFR	1	1	0.00	0.80	\$77.70	1825 BUSHNELL AVE
5321-007-028	MFR	1	1	0.00	0.80	\$77.70	1827 BUSHNELL AVE
5321-007-029	MFR	1	1	0.00	0.80	\$77.70	1829 BUSHNELL AVE
5321-007-030	MFR	1	1	0.00	0.80	\$77.70	1831 BUSHNELL AVE
5321-007-031	MFR	1	1	0.00	0.80	\$77.70	1833 BUSHNELL AVE
5321-007-032	MFR	1	1	0.00	0.80	\$77.70	1835 BUSHNELL AVE
5321-007-033	MFR	1	1	0.00	0.80	\$77.70	1837 BUSHNELL AVE
5321-007-034	MFR	1	1	0.00	0.80	\$77.70	1839 BUSHNELL AVE
5321-007-035	MFR	1	1	0.00	0.80	\$77.70	1841 BUSHNELL AVE
5321-008-004	SFR	2	1	0.00	1.00	\$104.09	1810 BUSHNELL AVE
5321-008-005	SFR	2	1	0.00	1.00	\$104.09	1814 BUSHNELL AVE
5321-008-006	SFR	2	1	0.00	1.00	\$104.09	1818 BUSHNELL AVE
5321-008-007	SFR	2	1	0.00	1.00	\$104.09	1820 BUSHNELL AVE
5321-008-011	SFR	2	1	0.00	1.00	\$104.09	1807 WAYNE AVE
5321-008-012	SFR	2	1	0.00	1.00	\$104.09	1807 WAYNE AVE
5321-008-013	SFR	2	1	0.00	1.00	\$104.09	1813 WAYNE AVE
5321-008-014	SFR	2	1	0.00	1.00	\$104.09	1817 WAYNE AVE
5321-008-015	MFR	2	3	0.00	2.40	\$249.81	1821 WAYNE AVE
5321-008-016	MFR	1	4	0.00	3.20	\$310.78	1974 HUNTINGTON DR
5321-008-017	MFR	1	6	0.00	4.80	\$466.18	1825 WAYNE AVE
5321-008-018	SFR	2	1	0.00	1.00	\$104.09	1806 BUSHNELL AVE
5321-008-019	SFR	2	1	0.00	1.00	\$104.09	1800 BUSHNELL AVE
5321-008-020	SFR	2	1	0.00	1.00	\$104.09	1722 BUSHNELL AVE
5321-008-021	SFR	2	1	0.00	1.00	\$104.09	1716 BUSHNELL AVE
5321-008-022	SFR	2	1	0.00	1.00	\$104.09	1712 BUSHNELL AVE

<u>Formatted APN</u>	<u>Land Use</u>	<u>Zone</u>	<u>Units</u>	<u>Acres</u>	<u>EDUs</u>	<u>Assessment</u>	<u>Property Address</u>
5321-008-023	SFR	2	1	0.00	1.00	\$104.09	1710 BUSHNELL AVE
5321-008-024	SFR	2	1	0.00	1.00	\$104.09	1704 BUSHNELL AVE
5321-008-025	SFR	2	1	0.00	1.00	\$104.09	1700 BUSHNELL AVE
5321-008-026	SFR	2	1	0.00	1.00	\$104.09	1628 BUSHNELL AVE
5321-008-027	SFR	2	1	0.00	1.00	\$104.09	1624 BUSHNELL AVE
5321-008-028	SFR	2	1	0.00	1.00	\$104.09	1622 BUSHNELL AVE
5321-008-029	SFR	2	1	0.00	1.00	\$104.09	1618 BUSHNELL AVE
5321-008-030	SFR	2	1	0.00	1.00	\$104.09	1616 BUSHNELL AVE
5321-008-031	SFR	2	1	0.00	1.00	\$104.09	1610 BUSHNELL AVE
5321-008-032	SFR	2	1	0.00	1.00	\$104.09	1606 BUSHNELL AVE
5321-008-033	SFR	2	1	0.00	1.00	\$104.09	1973 OAK ST
5321-008-034	SFR	2	1	0.00	1.00	\$104.09	1981 OAK ST
5321-008-035	MFR	2	2	0.00	1.60	\$166.55	1983 OAK ST
5321-008-036	SFR	2	1	0.00	1.00	\$104.09	1991 OAK ST
5321-008-037	SFR	2	1	0.00	1.00	\$104.09	1617 WAYNE AVE
5321-008-038	SFR	2	1	0.00	1.00	\$104.09	1621 WAYNE AVE
5321-008-039	SFR	2	1	0.00	1.00	\$104.09	1625 WAYNE AVE
5321-008-040	SFR	2	1	0.00	1.00	\$104.09	1631 WAYNE AVE
5321-008-041	SFR	2	1	0.00	1.00	\$104.09	1701 WAYNE AVE
5321-008-043	SFR	2	1	0.00	1.00	\$104.09	1705 WAYNE AVE
5321-008-044	SFR	2	1	0.00	1.00	\$104.09	1715 WAYNE AVE
5321-008-045	SFR	2	1	0.00	1.00	\$104.09	1719 WAYNE AVE
5321-008-046	SFR	2	1	0.00	1.00	\$104.09	1721 WAYNE AVE
5321-008-047	SFR	2	1	0.00	1.00	\$104.09	1801 WAYNE AVE
5321-008-049	MFR	1	1	0.00	0.80	\$77.70	1962 HUNTINGTON DR
5321-008-050	MFR	1	1	0.00	0.80	\$77.70	1964 HUNTINGTON DR
5321-008-051	MFR	1	1	0.00	0.80	\$77.70	1966 HUNTINGTON DR
5321-008-052	MFR	1	1	0.00	0.80	\$77.70	1968 HUNTINGTON DR
5321-008-053	MFR	1	1	0.00	0.80	\$77.70	1970 HUNTINGTON DR
5321-008-054	MFR	1	1	0.00	0.80	\$77.70	1972 HUNTINGTON DR
5321-008-055	MFR	1	1	0.00	0.80	\$77.70	1832 BUSHNELL AVE
5321-008-056	MFR	1	1	0.00	0.80	\$77.70	1830 BUSHNELL AVE
5321-008-057	MFR	1	1	0.00	0.80	\$77.70	1828 BUSHNELL AVE
5321-008-058	MFR	1	1	0.00	0.80	\$77.70	1826 BUSHNELL AVE
5321-008-059	MFR	1	1	0.00	0.80	\$77.70	1824 BUSHNELL AVE 11
5321-008-060	MFR	1	1	0.00	0.80	\$77.70	1822 BUSHNELL AVE
5321-008-063	SFR	2	1	0.00	1.00	\$104.09	1703 WAYNE AVE
5321-010-001	SFR	2	1	0.00	1.00	\$104.09	1726 WAYNE AVE
5321-010-002	SFR	2	1	0.00	1.00	\$104.09	1720 WAYNE AVE
5321-010-003	SFR	2	1	0.00	1.00	\$104.09	1716 WAYNE AVE
5321-010-004	SFR	2	1	0.00	1.00	\$104.09	1714 WAYNE AVE
5321-010-005	SFR	2	1	0.00	1.00	\$104.09	1710 WAYNE AVE
5321-010-006	SFR	2	1	0.00	1.00	\$104.09	1706 WAYNE AVE
5321-010-007	SFR	2	1	0.00	1.00	\$104.09	1702 WAYNE AVE
5321-010-008	SFR	2	1	0.00	1.00	\$104.09	1700 WAYNE AVE
5321-010-009	SFR	2	1	0.00	1.00	\$104.09	1628 WAYNE AVE
5321-010-010	SFR	2	1	0.00	1.00	\$104.09	1624 WAYNE AVE
5321-010-011	SFR	2	1	0.00	1.00	\$104.09	1618 WAYNE AVE
5321-010-012	SFR	2	1	0.00	1.00	\$104.09	1616 WAYNE AVE
5321-010-013	SFR	2	1	0.00	1.00	\$104.09	1608 WAYNE AVE
5321-010-014	SFR	2	1	0.00	1.00	\$104.09	2001 OAK ST
5321-010-015	SFR	3	1	0.00	1.00	\$78.92	2007 OAK ST
5321-010-016	SFR	2	1	0.00	1.00	\$104.09	2035 OAK ST
5321-010-017	SFR	3	1	0.00	1.00	\$78.92	2021 OAK ST
5321-010-018	SFR	3	1	0.00	1.00	\$78.92	2015 OAK ST
5321-010-019	SFR	2	1	0.00	1.00	\$104.09	1609 CAMDEN PKWY
5321-010-020	SFR	2	1	0.00	1.00	\$104.09	1615 CAMDEN PKWY
5321-010-021	SFR	2	1	0.00	1.00	\$104.09	1619 CAMDEN PKWY

<u>Formatted APN</u>	<u>Land Use</u>	<u>Zone</u>	<u>Units</u>	<u>Acres</u>	<u>EDUs</u>	<u>Assessment</u>	<u>Property Address</u>
5321-010-022	SFR	2	1	0.00	1.00	\$104.09	1629 CAMDEN PKWY
5321-010-023	SFR	2	1	0.00	1.00	\$104.09	1701 CAMDEN PKWY
5321-010-024	SFR	2	1	0.00	1.00	\$104.09	1707 CAMDEN PKWY
5321-010-026	SFR	2	1	0.00	1.00	\$104.09	1711 CAMDEN AVE
5321-010-027	SFR	2	1	0.00	1.00	\$104.09	1717 CAMDEN AVE
5321-010-028	SFR	2	1	0.00	1.00	\$104.09	1723 CAMDEN AVE
5321-010-029	SFR	2	1	0.00	1.00	\$104.09	1725 CAMDEN AVE
5321-011-001	SFR	2	1	0.00	1.00	\$104.09	1800 WAYNE AVE
5321-011-002	SFR	2	1	0.00	1.00	\$104.09	1806 WAYNE AVE
5321-011-003	SFR	2	1	0.00	1.00	\$104.09	1812 WAYNE AVE
5321-011-004	SFR	2	1	0.00	1.00	\$104.09	1814 WAYNE AVE
5321-011-005	SFR	2	1	0.00	1.00	\$104.09	1818 WAYNE AVE
5321-011-006	MFR	1	6	0.00	4.80	\$466.18	1822 WAYNE AVE
5321-011-007	MFR	1	5	0.00	4.00	\$388.48	2008 HUNTINGTON DR
5321-011-008	MFR	1	12	0.00	9.60	\$932.36	2012 HUNTINGTON DR 2
5321-011-009	SFR	2	1	0.00	1.00	\$104.09	1819 CAMDEN AVE
5321-011-010	SFR	2	1	0.00	1.00	\$104.09	1815 CAMDEN AVE
5321-011-011	SFR	2	1	0.00	1.00	\$104.09	1811 CAMDEN AVE
5321-011-012	SFR	2	1	0.00	1.00	\$104.09	1807 CAMDEN AVE
5321-011-013	SFV	2	0	0.00	0.25	\$26.03	1803 CAMDEN AVE
5321-012-001	SFR	2	1	0.00	1.00	\$104.09	2014 CAMDEN PKWY
5321-012-002	SFR	2	1	0.00	1.00	\$104.09	2018 CAMDEN PKWY
5321-012-003	SFR	2	1	0.00	1.00	\$104.09	2022 CAMDEN PKWY
5321-012-004	SFR	2	1	0.00	1.00	\$104.09	2026 CAMDEN PKWY
5321-012-005	SFR	2	1	0.00	1.00	\$104.09	1721 COURT AVE
5321-012-006	SFR	2	1	0.00	1.00	\$104.09	1722 CAMDEN AVE
5321-012-007	SFR	2	1	0.00	1.00	\$104.09	1727 COURT AVE
5321-012-008	C/I	1	0	0.33	1.94	\$188.41	2044 HUNTINGTON DR
5321-012-010	SFR	2	1	0.00	1.00	\$104.09	1809 COURT AVE
5321-012-011	SFR	2	1	0.00	1.00	\$104.09	1805 COURT AVE
5321-012-012	SFR	2	1	0.00	1.00	\$104.09	1801 COURT AVE
5321-012-013	SFR	2	1	0.00	1.00	\$104.09	1800 CAMDEN AVE
5321-012-014	SFR	2	1	0.00	1.00	\$104.09	1806 CAMDEN AVE
5321-012-015	SFR	2	1	0.00	1.00	\$104.09	1810 CAMDEN AVE
5321-012-016	MFR	2	2	0.00	1.60	\$166.55	1812 CAMDEN AVE
5321-012-017	C/I	2	0	0.16	1.00	\$104.09	2036 HUNTINGTON DR
5321-012-018	MFR	1	8	0.00	6.40	\$621.56	1822 CAMDEN AVE
5321-013-001	MFR	3	2	0.00	1.60	\$126.28	1725 LA SENDA PL
5321-013-002	SFR	3	1	0.00	1.00	\$78.92	1721 LA SENDA PL
5321-013-003	SFR	3	1	0.00	1.00	\$78.92	1717 LA SENDA PL
5321-013-004	MFR	3	2	0.00	1.60	\$126.28	1713 LA SENDA PL
5321-013-005	MFR	3	2	0.00	1.60	\$126.28	1707 LA SENDA PL
5321-013-006	SFR	3	1	0.00	1.00	\$78.92	1705 LA SENDA PL
5321-013-007	SFR	3	1	0.00	1.00	\$78.92	1703 LA SENDA PL
5321-013-008	C/I	3	0	0.72	4.19	\$330.52	1605 GARFIELD AVE
5321-013-009	MFR	3	2	0.00	1.60	\$126.28	2067 OAK ST
5321-013-010	SFR	3	1	0.00	1.00	\$78.92	2065 OAK ST
5321-013-019	SFR	2	1	0.00	1.00	\$104.09	1700 CAMDEN PKWY
5321-013-026	SFR	2	1	0.00	1.00	\$104.09	1628 CAMDEN PKWY
5321-013-027	SFR	2	1	0.00	1.00	\$104.09	1618 CAMDEN PKWY
5321-013-028	SFR	2	1	0.00	1.00	\$104.09	1614 CAMDEN PKWY
5321-013-029	SFR	2	1	0.00	1.00	\$104.09	1608 CAMDEN PKWY
5321-013-031	SFR	2	1	0.00	1.00	\$104.09	1602 CAMDEN PKWY
5321-013-032	SFR	3	1	0.00	1.00	\$78.92	2061 OAK ST
5321-013-035	SFV	3	0	0.00	0.25	\$19.74	
5321-014-001	SFV	1	0	0.00	0.25	\$24.29	
5321-014-002	MFR	3	3	0.00	2.40	\$189.40	1749 LA SENDA PL
5321-014-003	MFR	3	3	0.00	2.40	\$189.40	1745 LA SENDA PL

<u>Formatted APN</u>	<u>Land Use</u>	<u>Zone</u>	<u>Units</u>	<u>Acres</u>	<u>EDUs</u>	<u>Assessment</u>	<u>Property Address</u>
5321-014-004	MFR	3	2	0.00	1.60	\$126.28	1741 LA SENDA PL
5321-014-005	MFR	3	2	0.00	1.60	\$126.28	1737 LA SENDA PL
5321-014-006	MFR	3	2	0.00	1.60	\$126.28	1733 LA SENDA PL
5321-014-007	MFR	3	2	0.00	1.60	\$126.28	1731 LA SENDA PL
5321-014-008	SFR	3	1	0.00	1.00	\$78.92	1706 CAMDEN PKWY
5321-014-009	SFR	2	1	0.00	1.00	\$104.09	1714 COURT AVE
5321-014-010	SFR	2	1	0.00	1.00	\$104.09	1718 COURT AVE
5321-014-011	SFR	2	1	0.00	1.00	\$104.09	1724 COURT AVE
5321-014-012	SFR	1	1	0.00	1.00	\$97.12	2070 HUNTINGTON DR
5321-014-013	SFR	2	1	0.00	1.00	\$104.09	1800 COURT AVE
5321-014-017	SFR	1	1	0.00	1.00	\$97.12	1806 COURT AVE
5321-014-018	SFV	1	0	0.00	0.25	\$24.29	
5321-015-004	MFR	1	5	0.00	4.00	\$388.48	2124 HUNTINGTON DR
5321-015-005	C/I	1	0	0.13	1.00	\$97.12	2120 HUNTINGTON DR
5321-015-006	MFR	1	3	0.00	2.40	\$233.08	2114 HUNTINGTON DR
5321-015-007	MFR	1	4	0.00	3.20	\$310.78	2100 HUNTINGTON DR
5321-015-008	SFR	3	1	0.00	1.00	\$78.92	1730 LA SENDA PL
5321-015-009	MFR	3	2	0.00	1.60	\$126.28	1724 LA SENDA PL
5321-015-010	MFR	3	2	0.00	1.60	\$126.28	1720 LA SENDA PL
5321-015-011	MFR	3	2	0.00	1.60	\$126.28	1714 LA SENDA PL
5321-015-012	SFR	3	1	0.00	1.00	\$78.92	1712 LA SENDA PL
5321-015-013	SFR	3	1	0.00	1.00	\$78.92	1708 LA SENDA PL
5321-015-014	MFR	3	2	0.00	1.60	\$126.28	1704 LA SENDA PL
5321-015-015	MFR	3	2	0.00	1.60	\$126.28	1701 GARFIELD AVE
5321-015-016	SFR	3	1	0.00	1.00	\$78.92	1707 GARFIELD AVE
5321-015-017	SFR	3	1	0.00	1.00	\$78.92	1709 GARFIELD AVE
5321-015-018	SFV	3	0	0.00	0.25	\$19.74	1713 GARFIELD AVE
5321-015-020	C/I	1	0	0.33	1.91	\$185.60	2140 HUNTINGTON DR
5321-015-021	C/I	1	0	0.20	1.14	\$111.10	2130 HUNTINGTON DR
5321-016-019	MFR	2	2	0.00	1.60	\$166.55	2074 FLETCHER AVE
5321-016-020	MFR	2	2	0.00	1.60	\$166.55	1938 ALHAMBRA RD
5321-016-021	SFR	2	1	0.00	1.00	\$104.09	2066 FLETCHER AVE
5321-016-022	SFR	2	1	0.00	1.00	\$104.09	2056 FLETCHER AVE
5321-016-023	SFR	2	1	0.00	1.00	\$104.09	2054 FLETCHER AVE
5321-016-024	SFR	2	1	0.00	1.00	\$104.09	2050 FLETCHER AVE
5321-016-025	SFR	2	1	0.00	1.00	\$104.09	2044 FLETCHER AVE
5321-016-026	SFR	2	1	0.00	1.00	\$104.09	2040 FLETCHER AVE
5321-016-027	SFR	2	1	0.00	1.00	\$104.09	2036 FLETCHER AVE
5321-016-028	SFR	2	1	0.00	1.00	\$104.09	2032 FLETCHER AVE
5321-016-029	SFR	2	1	0.00	1.00	\$104.09	2026 FLETCHER AVE
5321-016-030	SFR	2	1	0.00	1.00	\$104.09	2024 FLETCHER AVE
5321-016-031	SFR	2	1	0.00	1.00	\$104.09	2020 FLETCHER AVE
5321-016-032	SFR	2	1	0.00	1.00	\$104.09	2016 FLETCHER AVE
5321-016-033	SFR	2	1	0.00	1.00	\$104.09	2012 FLETCHER AVE
5321-016-034	MFR	2	2	0.00	1.60	\$166.55	2006 FLETCHER AVE
5321-016-054	MFR	2	3	0.00	2.40	\$249.81	601 N BUSHNELL AVE
5321-016-055	MFR	2	2	0.00	1.60	\$166.55	2002 FLETCHER AVE
5321-017-002	MFR	1	8	0.00	6.40	\$621.56	2019 HUNTINGTON DR
5321-017-003	MFR	1	8	0.00	6.40	\$621.56	2035 HUNTINGTON DR
5321-017-004	SFR	3	1	0.00	1.00	\$78.92	2032 PINE ST
5321-017-006	SFV	1	0	0.00	0.25	\$24.29	
5321-017-008	C/I	1	0	0.16	1.00	\$97.12	2045 HUNTINGTON DR
5321-017-009	MFR	1	10	0.00	8.00	\$776.96	2051 HUNTINGTON DR
5321-017-010	SFR	3	1	0.00	1.00	\$78.92	2042 PINE ST
5321-017-011	SFR	3	1	0.00	1.00	\$78.92	2046 PINE ST
5321-017-012	C/I	1	0	0.14	1.00	\$97.12	2005 HUNTINGTON DR
5321-017-013	SFR	3	1	0.00	1.00	\$78.92	2038 PINE ST
5321-018-001	SFR	3	1	0.00	1.00	\$78.92	2100 PINE ST

<u>Formatted APN</u>	<u>Land Use</u>	<u>Zone</u>	<u>Units</u>	<u>Acres</u>	<u>EDUs</u>	<u>Assessment</u>	<u>Property Address</u>
5321-018-002	SFR	3	1	0.00	1.00	\$78.92	2104 PINE ST
5321-018-003	SFR	3	1	0.00	1.00	\$78.92	2108 PINE ST
5321-018-004	MFR	3	2	0.00	1.60	\$126.28	2112 PINE ST
5321-018-005	SFR	3	1	0.00	1.00	\$78.92	2122 PINE ST
5321-018-006	MFR	4	10	0.00	8.00	\$570.08	2111 HUNTINGTON DR
5321-018-007	SFR	4	1	0.00	1.00	\$71.26	1813 OLIVE AVE
5321-018-008	SFR	4	1	0.00	1.00	\$71.26	1817 OLIVE AVE
5321-018-009	SFR	4	1	0.00	1.00	\$71.26	1821 OLIVE AVE
5321-018-010	SFR	4	1	0.00	1.00	\$71.26	1825 OLIVE AVE
5321-018-011	SFR	1	1	0.00	1.00	\$97.12	2107 HUNTINGTON DR
5321-018-012	SFR	1	1	0.00	1.00	\$97.12	2101 HUNTINGTON DR
5321-018-013	SFR	1	1	0.00	1.00	\$97.12	2107 HUNTINGTON DR A
5321-018-014	SFR	1	1	0.00	1.00	\$97.12	2107 HUNTINGTON DR B
5321-018-015	SFR	1	1	0.00	1.00	\$97.12	2101 HUNTINGTON DR A
5321-018-016	SFR	1	1	0.00	1.00	\$97.12	2107 HUNTINGTON DR C
5321-018-017	SFR	1	1	0.00	1.00	\$97.12	2101 HUNTINGTON DR B
5321-018-020	SFR	1	1	0.00	1.00	\$97.12	2105 HUNTINGTON DR A
5321-018-025	MFR	1	2	0.00	1.60	\$155.40	2103 HUNTINGTON DR
5321-018-026	MFR	1	2	0.00	1.60	\$155.40	2105 HUNTINGTON DR
5321-019-003	SFR	3	1	0.00	1.00	\$78.92	2188 PINE ST
5321-019-004	C/I	1	0	0.38	2.20	\$213.76	1833 ATLANTIC BLVD
5321-019-009	VAC	1	0	0.17	0.25	\$24.29	2185 HUNTINGTON DR
5321-019-012	SFR	3	1	0.00	1.00	\$78.92	2130 PINE ST
5321-019-013	MFR	3	3	0.00	2.40	\$189.40	2136 PINE ST
5321-019-014	SFR	4	1	0.00	1.00	\$71.26	1828 OLIVE AVE
5321-019-015	MFR	4	2	0.00	1.60	\$114.02	1824 OLIVE AVE
5321-019-016	SFR	4	1	0.00	1.00	\$71.26	1820 OLIVE AVE
5321-019-017	SFR	4	1	0.00	1.00	\$71.26	1816 OLIVE AVE
5321-019-018	SFR	4	1	0.00	1.00	\$71.26	1812 OLIVE AVE
5321-019-019	SFR	4	1	0.00	1.00	\$71.26	1808 OLIVE AVE
5321-019-020	MFR	4	2	0.00	1.60	\$114.02	1804 OLIVE AVE
5321-019-021	MFR	4	3	0.00	2.40	\$171.02	1800 OLIVE AVE
5321-019-022	C/I	1	0	2.92	8.60	\$834.94	1745 GARFIELD AVE
5321-019-023	C/I	1	0	0.35	2.03	\$196.86	1833 ATLANTIC BLVD
5321-038-001	MFR	2	2	0.00	1.60	\$166.55	1972 FLETCHER AVE
5321-038-002	SFR	2	1	0.00	1.00	\$104.09	1970 FLETCHER AVE
5321-038-003	SFR	2	1	0.00	1.00	\$104.09	1968 FLETCHER AVE
5321-038-004	MFR	2	2	0.00	1.60	\$166.55	1960 FLETCHER AVE
5321-038-005	SFR	2	1	0.00	1.00	\$104.09	1954 FLETCHER AVE
5321-038-006	SFR	2	1	0.00	1.00	\$104.09	1952 FLETCHER AVE
5321-038-007	SFR	2	1	0.00	1.00	\$104.09	1948 FLETCHER AVE
5321-038-008	SFR	2	1	0.00	1.00	\$104.09	1946 FLETCHER AVE
5321-038-009	SFR	2	1	0.00	1.00	\$104.09	1940 FLETCHER AVE
5321-038-010	SFR	2	1	0.00	1.00	\$104.09	1936 FLETCHER AVE
5321-038-011	SFR	2	1	0.00	1.00	\$104.09	1932 FLETCHER AVE
5321-038-012	SFR	2	1	0.00	1.00	\$104.09	1928 FLETCHER AVE
5321-038-013	SFR	2	1	0.00	1.00	\$104.09	1924 FLETCHER AVE
5321-038-014	SFR	2	1	0.00	1.00	\$104.09	1920 FLETCHER AVE
5321-038-015	SFR	2	1	0.00	1.00	\$104.09	1918 FLETCHER AVE
5321-038-016	C/I	1	0	0.31	1.79	\$173.74	1941 HUNTINGTON DR
5321-038-017	C/I	1	0	0.33	1.91	\$185.01	1949 HUNTINGTON DR
5321-038-035	VAC	1	0	0.08	0.25	\$24.29	
5324-010-043	MFR	2	6	0.00	4.80	\$499.63	1018 GARFIELD AVE
5324-010-046	SFR	2	1	0.00	1.00	\$104.09	1012 GARFIELD AVE
5324-010-047	SFR	2	1	0.00	1.00	\$104.09	1010 GARFIELD AVE
5324-010-050	SFR	2	1	0.00	1.00	\$104.09	1006 GARFIELD AVE
5324-010-051	SFR	2	1	0.00	1.00	\$104.09	2101 MISSION ST
5324-010-052	SFR	2	1	0.00	1.00	\$104.09	2111 MISSION ST


<u>Formatted APN</u>	<u>Land Use</u>	<u>Zone</u>	<u>Units</u>	<u>Acres</u>	<u>EDUs</u>	<u>Assessment</u>	<u>Property Address</u>
5324-012-024	SFR	3	1	0.00	1.00	\$78.92	1935 MARINO TER
5324-012-025	SFR	2	1	0.00	1.00	\$104.09	1144 GARFIELD AVE
5324-012-026	SFR	2	1	0.00	1.00	\$104.09	1134 GARFIELD AVE
5324-012-027	SFR	3	1	0.00	1.00	\$78.92	2120 MONTEREY RD
5324-012-028	SFR	2	1	0.00	1.00	\$104.09	1148 GARFIELD AVE
5324-012-032	SFR	2	1	0.00	1.00	\$104.09	1114 GARFIELD AVE
5324-012-033	SFR	2	1	0.00	1.00	\$104.09	1104 GARFIELD AVE
5324-012-034	SFR	2	1	0.00	1.00	\$104.09	1108 GARFIELD AVE
5324-012-035	SFR	2	1	0.00	1.00	\$104.09	1044 GARFIELD AVE
5324-012-036	SFR	2	1	0.00	1.00	\$104.09	1040 GARFIELD AVE
5324-012-037	SFR	2	1	0.00	1.00	\$104.09	1036 GARFIELD AVE
5324-012-039	SFR	2	1	0.00	1.00	\$104.09	1128 GARFIELD AVE
5324-012-040	SFR	2	1	0.00	1.00	\$104.09	1120 GARFIELD AVE
5324-012-042	SFR	2	1	0.00	1.00	\$104.09	1028 GARFIELD AVE
5324-012-043	SFR	2	1	0.00	1.00	\$104.09	1032 GARFIELD AVE
5324-018-003	MFR	3	6	0.00	4.80	\$378.82	306 GARFIELD AVE
5324-018-004	MFR	3	6	0.00	4.80	\$378.82	308 GARFIELD AVE
5324-018-012	MFR	3	2	0.00	1.60	\$126.28	300 GARFIELD AVE
5324-018-013	MFR	3	7	0.00	5.60	\$441.96	1812 HARDISON PL 4
5324-018-014	MFR	3	13	0.00	10.40	\$820.76	1818 HARDISON PL
5324-018-016	MFR	3	10	0.00	8.00	\$631.36	1810 HARDISON PL
5324-018-017	MFR	3	13	0.00	10.40	\$820.76	302 GARFIELD AVE
5324-018-018	MFR	3	4	0.00	3.20	\$252.54	440 GARFIELD AVE
5324-019-009	SFR	2	1	0.00	1.00	\$104.09	622 GARFIELD AVE
5324-019-010	SFR	2	1	0.00	1.00	\$104.09	626 GARFIELD AVE
5324-019-011	SFR	2	1	0.00	1.00	\$104.09	1900 MILL RD
5324-019-012	SFR	3	1	0.00	1.00	\$78.92	1904 MILL RD
5324-019-013	SFR	3	1	0.00	1.00	\$78.92	1906 MILL RD
5324-019-014	MFR	3	2	0.00	1.60	\$126.28	1910 MILL RD
5324-019-015	SFR	3	1	0.00	1.00	\$78.92	1912 MILL RD
5324-019-016	SFR	3	1	0.00	1.00	\$78.92	1916 MILL RD
5324-019-017	MFR	3	2	0.00	1.60	\$126.28	1920 MILL RD
5324-019-018	SFR	3	1	0.00	1.00	\$78.92	1926 MILL RD
5324-019-019	SFR	3	1	0.00	1.00	\$78.92	1928 MILL RD
5324-019-023	MFR	3	5	0.00	4.00	\$315.68	1938 MILL RD
5324-019-024	MFR	3	3	0.00	2.40	\$189.40	1934 MILL RD
5324-019-025	MFR	3	5	0.00	4.00	\$315.68	1930 MILL RD
5324-019-029	MFR	3	1	0.00	0.80	\$63.14	540 GARFIELD AVE
5324-019-030	MFR	3	1	0.00	0.80	\$63.14	538 GARFIELD AVE
5324-019-031	MFR	3	1	0.00	0.80	\$63.14	536 GARFIELD AVE
5324-019-032	MFR	3	1	0.00	0.80	\$63.14	534 GARFIELD AVE
5324-019-033	MFR	3	1	0.00	0.80	\$63.14	528 GARFIELD AVE
5324-019-034	MFR	3	1	0.00	0.80	\$63.14	530 GARFIELD AVE
5324-019-035	MFR	3	1	0.00	0.80	\$63.14	532 GARFIELD AVE
5324-019-036	MFR	3	1	0.00	0.80	\$63.14	552 GARFIELD AVE #B
5324-019-037	MFR	3	1	0.00	0.80	\$63.14	550 GARFIELD AVE
5324-019-038	MFR	3	1	0.00	0.80	\$63.14	548 GARFIELD AVE
5324-019-039	MFR	3	1	0.00	0.80	\$63.14	546 GARFIELD AVE
5324-019-040	MFR	3	1	0.00	0.80	\$63.14	574 GARFIELD AVE
5324-019-041	MFR	3	1	0.00	0.80	\$63.14	576 GARFIELD AVE
5324-019-042	MFR	3	1	0.00	0.80	\$63.14	578 GARFIELD AVE
5324-019-043	MFR	3	1	0.00	0.80	\$63.14	580 GARFIELD AVE
5324-019-044	MFR	3	1	0.00	0.80	\$63.14	582 GARFIELD AVE
5324-019-045	MFR	3	1	0.00	0.80	\$63.14	566 GARFIELD AVE
5324-019-046	MFR	3	1	0.00	0.80	\$63.14	568 GARFIELD AVE
5324-019-047	MFR	3	1	0.00	0.80	\$63.14	570 GARFIELD AVE
5324-019-048	MFR	3	1	0.00	0.80	\$63.14	572 GARFIELD AVE
5324-019-049	MFR	3	1	0.00	0.80	\$63.14	590 GARFIELD AVE

<u>Formatted APN</u>	<u>Land Use</u>	<u>Zone</u>	<u>Units</u>	<u>Acres</u>	<u>EDUs</u>	<u>Assessment</u>	<u>Property Address</u>
5324-019-050	MFR	3	1	0.00	0.80	\$63.14	592 GARFIELD AVE
5324-019-051	MFR	3	1	0.00	0.80	\$63.14	594 GARFIELD AVE
5324-019-052	MFR	3	1	0.00	0.80	\$63.14	596 GARFIELD AVE
5324-019-053	MFR	3	1	0.00	0.80	\$63.14	598 GARFIELD AVE
5324-019-054	MFR	3	1	0.00	0.80	\$63.14	584 GARFIELD AVE
5324-019-055	MFR	3	1	0.00	0.80	\$63.14	586 GARFIELD AVE
5324-019-056	MFR	3	1	0.00	0.80	\$63.14	588 GARFIELD AVE
5324-019-057	MFR	3	1	0.00	0.80	\$63.14	600 GARFIELD AVE
5324-019-058	MFR	3	1	0.00	0.80	\$63.14	602 GARFIELD AVE
5324-019-059	MFR	3	1	0.00	0.80	\$63.14	604 GARFIELD AVE
5324-019-060	MFR	3	1	0.00	0.80	\$63.14	606 GARFIELD AVE
5324-019-061	MFR	3	1	0.00	0.80	\$63.14	616 GARFIELD AVE
5324-019-062	MFR	3	1	0.00	0.80	\$63.14	618 GARFIELD AVE
5324-019-063	MFR	3	1	0.00	0.80	\$63.14	620 GARFIELD AVE
5324-019-064	MFR	3	1	0.00	0.80	\$63.14	608 GARFIELD AVE
5324-019-065	MFR	3	1	0.00	0.80	\$63.14	610 GARFIELD AVE
5324-019-066	MFR	3	1	0.00	0.80	\$63.14	612 GARFIELD AVE
5324-019-067	MFR	3	1	0.00	0.80	\$63.14	614 GARFIELD AVE
5324-019-068	MFR	3	1	0.00	0.80	\$63.14	560 GARFIELD AVE
5324-019-069	MFR	3	1	0.00	0.80	\$63.14	562 GARFIELD AVE
5324-019-070	MFR	3	1	0.00	0.80	\$63.14	564 GARFIELD AVE
5324-019-071	MFR	3	1	0.00	0.80	\$63.14	554 GARFIELD AVE
5324-019-072	MFR	3	1	0.00	0.80	\$63.14	556 GARFIELD AVE
5324-019-073	MFR	3	1	0.00	0.80	\$63.14	558 GARFIELD AVE
5324-019-074	MFR	3	1	0.00	0.80	\$63.14	544 GARFIELD AVE
5324-019-078	MFR	3	1	0.00	0.80	\$63.14	516 GARFIELD AVE A
5324-019-079	MFR	3	1	0.00	0.80	\$63.14	516 GARFIELD AVE B
5324-019-080	MFR	3	1	0.00	0.80	\$63.14	516 GARFIELD AVE C
5324-019-081	MFR	3	1	0.00	0.80	\$63.14	518 GARFIELD AVE A
5324-019-082	MFR	3	1	0.00	0.80	\$63.14	518 GARFIELD AVE B
5324-019-083	MFR	3	1	0.00	0.80	\$63.14	520 GARFIELD AVE A
5324-019-084	MFR	3	1	0.00	0.80	\$63.14	520 GARFIELD AVE B
5324-019-085	MFR	3	1	0.00	0.80	\$63.14	522 GARFIELD AVE A
5324-019-086	MFR	3	1	0.00	0.80	\$63.14	522 GARFIELD AVE B
5324-019-087	MFR	3	1	0.00	0.80	\$63.14	524 GARFIELD AVE A
5324-019-088	MFR	3	1	0.00	0.80	\$63.14	524 GARFIELD AVE B
5324-019-089	MFR	3	1	0.00	0.80	\$63.14	526 GARFIELD AVE A
5324-019-090	MFR	3	1	0.00	0.80	\$63.14	526 GARFIELD AVE B
5324-019-091	MFR	3	1	0.00	0.80	\$63.14	1820 HARDISON PL A
5324-019-092	MFR	3	1	0.00	0.80	\$63.14	1820 HARDISON PL B
5324-019-093	MFR	3	1	0.00	0.80	\$63.14	504 GARFIELD AVE B
5324-019-094	MFR	3	1	0.00	0.80	\$63.14	504 GARFIELD AVE A
5324-019-095	MFR	3	1	0.00	0.80	\$63.14	502 GARFIELD AVE B
5324-019-096	MFR	3	1	0.00	0.80	\$63.14	502 GARFIELD AVE A
5324-019-097	MFR	3	1	0.00	0.80	\$63.14	500 GARFIELD AVE B
5324-019-098	MFR	3	1	0.00	0.80	\$63.14	500 GARFIELD AVE A
5324-019-099	MFR	3	1	0.00	0.80	\$63.14	506 GARFIELD AVE A
5324-019-100	MFR	3	1	0.00	0.80	\$63.14	506 GARFIELD AVE B
5324-019-101	MFR	3	1	0.00	0.80	\$63.14	506 GARFIELD AVE C
5324-019-102	MFR	3	1	0.00	0.80	\$63.14	508 GARFIELD AVE A
5324-019-103	MFR	3	1	0.00	0.80	\$63.14	508 GARFIELD AVE B
5324-019-104	MFR	3	1	0.00	0.80	\$63.14	510 GARFIELD AVE A
5324-019-105	MFR	3	1	0.00	0.80	\$63.14	510 GARFIELD AVE B
5324-019-106	MFR	3	1	0.00	0.80	\$63.14	514 GARFIELD AVE C
5324-019-107	MFR	3	1	0.00	0.80	\$63.14	514 GARFIELD AVE B
5324-019-108	MFR	3	1	0.00	0.80	\$63.14	514 GARFIELD AVE A
5324-019-109	MFR	3	1	0.00	0.80	\$63.14	512 GARFIELD AVE C
5324-019-110	MFR	3	1	0.00	0.80	\$63.14	512 GARFIELD AVE B

<u>Formatted APN</u>	<u>Land Use</u>	<u>Zone</u>	<u>Units</u>	<u>Acres</u>	<u>EDUs</u>	<u>Assessment</u>	<u>Property Address</u>
5324-019-111	MFR	3	1	0.00	0.80	\$63.14	512 GARFIELD AVE A
5324-020-032	SFV	4	0	0.00	0.25	\$17.82	
5324-020-041	MFR	3	3	0.00	2.40	\$189.40	1950 MILL RD
5324-024-003	SFR	3	1	0.00	1.00	\$78.92	1915 MILL RD
5324-024-004	SFR	2	1	0.00	1.00	\$104.09	706 GARFIELD AVE
5324-024-013	MFR	3	2	0.00	1.60	\$126.28	1929 MILL RD
5324-024-017	SFR	2	1	0.00	1.00	\$104.09	720 GARFIELD AVE
5324-024-018	SFR	2	1	0.00	1.00	\$104.09	722 GARFIELD AVE
5324-024-020	SFR	2	1	0.00	1.00	\$104.09	738 GARFIELD AVE
5324-024-021	SFR	2	1	0.00	1.00	\$104.09	740 GARFIELD AVE
5324-024-022	SFR	2	1	0.00	1.00	\$104.09	802 GARFIELD AVE
5324-024-023	SFR	2	1	0.00	1.00	\$104.09	804 GARFIELD AVE
5324-024-024	SFR	2	1	0.00	1.00	\$104.09	810 GARFIELD AVE
5324-024-025	SFR	2	1	0.00	1.00	\$104.09	814 GARFIELD AVE
5324-024-026	SFR	2	1	0.00	1.00	\$104.09	818 GARFIELD AVE
5324-024-027	SFR	2	1	0.00	1.00	\$104.09	822 GARFIELD AVE
5324-024-028	SFR	2	1	0.00	1.00	\$104.09	826 GARFIELD AVE
5324-024-029	SFR	2	1	0.00	1.00	\$104.09	832 GARFIELD AVE
5324-024-030	SFR	2	1	0.00	1.00	\$104.09	836 GARFIELD AVE
5324-024-031	SFR	2	1	0.00	1.00	\$104.09	844 GARFIELD AVE
5324-024-032	SFR	2	1	0.00	1.00	\$104.09	846 GARFIELD AVE
5324-024-033	SFR	2	1	0.00	1.00	\$104.09	850 GARFIELD AVE
5324-024-035	SFR	2	1	0.00	1.00	\$104.09	858 GARFIELD AVE
5324-024-036	SFR	2	1	0.00	1.00	\$104.09	862 GARFIELD AVE
5324-024-040	SFR	2	1	0.00	1.00	\$104.09	852 GARFIELD AVE
5324-024-041	SFR	2	1	0.00	1.00	\$104.09	726 GARFIELD AVE
5324-024-042	SFR	2	1	0.00	1.00	\$104.09	700 GARFIELD AVE
5324-024-043	SFR	3	1	0.00	1.00	\$78.92	2112 MISSION ST
5324-024-046	SFV	4	0	0.00	0.25	\$17.82	
5324-024-047	SFR	2	1	0.00	1.00	\$104.09	2120 MISSION ST
5324-024-048	SFR	3	1	0.00	1.00	\$78.92	1921 MILL RD
5324-024-049	SFR	3	1	0.00	1.00	\$78.92	1947 MILL RD
5324-024-051	SFR	2	1	0.00	1.00	\$104.09	712 GARFIELD AVE
5324-024-052	SFR	3	1	0.00	1.00	\$78.92	1925 MILL RD
5324-024-053	SFR	3	1	0.00	1.00	\$78.92	1933 MILL ROAD
5324-024-054	SFR	3	1	0.00	1.00	\$78.92	1935 MILL ROAD
5324-024-055	SFR	3	1	0.00	1.00	\$78.92	1937 MILL ROAD
5324-024-056	SFR	3	1	0.00	1.00	\$78.92	1939 MILL ROAD
5324-024-057	SFR	3	1	0.00	1.00	\$78.92	1941 MILL ROAD
5716-021-007	SFR	3	1	0.00	1.00	\$78.92	307 SAN PASQUAL AVE
5716-022-034	SFR	3	1	0.00	1.00	\$78.92	6703 SAN RAMON DR
5716-022-035	SFR	3	1	0.00	1.00	\$78.92	319 SAN PASCUAL AVE
5716-022-036	SFR	3	1	0.00	1.00	\$78.92	317 SAN PASQUAL AVE
5716-022-038	SFR	3	1	0.00	1.00	\$78.92	315 SAN PASQUAL AVE
5320-008-030	SFV	3	0	0.00	0.25	\$19.74	
5315-008-047	C/I	1	0	0.40	2.32	\$225.61	
Total	6,943	Parcels	10,901	125.09	10,298.86	\$898,156.00	

APPENDIX B

City of South Pasadena LLMD

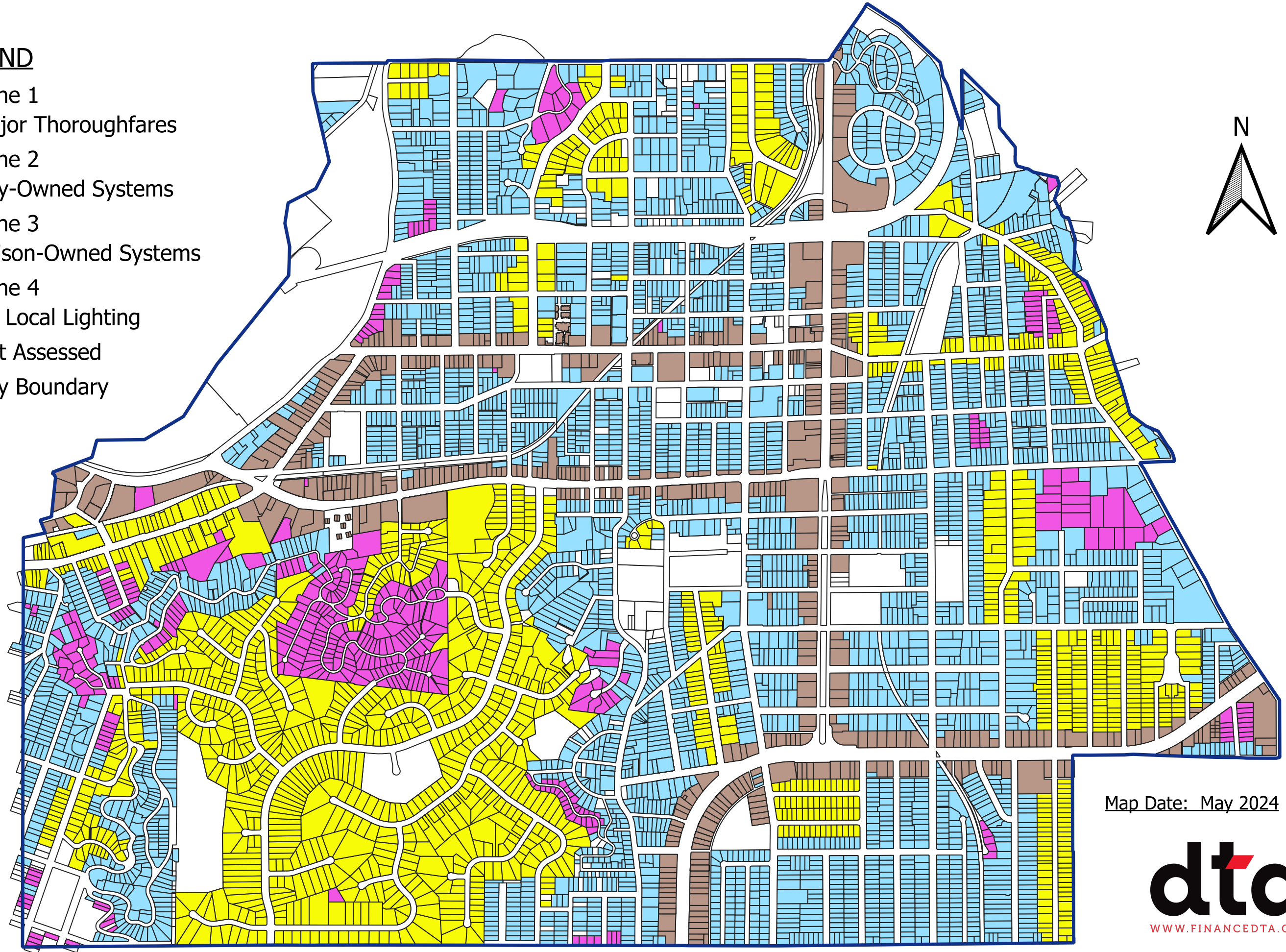


ASSESSMENT DIAGRAM

Street Lighting & Landscape Maintenance District

LEGEND

- Zone 1
- Major Thoroughfares
- Zone 2
- City-Owned Systems
- Zone 3
- Edison-Owned Systems
- Zone 4
- No Local Lighting
- Not Assessed
- City Boundary



Map Date: May 2024



www.FinanceDTA.com

18201 VON KARMAN AVENUE, SUITE 220
IRVINE, CA 92612
PHONE: (800) 969-4DTA

Public Finance
Public-Private Partnerships
Development Economics
Clean Energy Bonds